

# MOTORRAD Tourenplaner 2008/2009

von bei CH 8610 Uster nach bei CH 9200 Gossau  
Fahrzeug: Eigenes Profil; Optimierung: kurzer Weg  
Dauer: 8:59 h; Strecke: 335,4 km; Kosten: EUR 83,86  
Kraftstoffverbrauch: 23,1 l; ø 6,9 l/100 km; Kraftstoffkosten: EUR 30,03



Wermatswil 0,2 km	2,2 km →	Ruetschberg 2,4 km	1,1 km →	Seegräben 3,5 km	1,5 km →
Aathal-Seegräben 5,0 km	1,3 km →	Robenhausen 6,2 km	0,3 km →	Wetzikon 6,5 km	3,8 km →
Hinwil 10,3 km	3,8 km →	Dürnten 14,1 km	1,4 km →	Tann 15,6 km	1,4 km →
Rüti 16,9 km	1,6 km →	Weier 18,6 km	1,4 km →	Ermenswil 19,9 km	2,8 km →
Eschenbach 22,8 km	1,5 km →	Lenzikon 24,3 km	0,9 km →	Neuhaus 25,2 km	0,0 km →
Lenzikon 25,2 km	0,0 km →	Neuhaus 25,2 km	1,5 km →	Sankt Gallenkappel 26,7 km	1,4 km →
Betzikon 28,1 km	1,8 km →	Gebertingen 29,9 km	3,7 km →	Ricken 33,5 km	3,0 km →
Hummelwald 36,5 km	1,2 km →	Vorder-Hummelwald 37,7 km	1,3 km →	Wattwil 39,0 km	6,5 km →
Heiterswil 45,5 km	3,8 km →	Hemberg 49,3 km	10,8 km →	Umäsch 60,2 km	4,0 km →
Jakobsbad 64,1 km	1,3 km →	Gonten 65,5 km	2,6 km →	Gontenbad 68,1 km	1,5 km →
Appenzell 69,6 km	7,2 km →	Haslen 76,9 km	3,8 km →	Teufen 80,7 km	5,2 km →
Speicher 85,9 km	1,0 km →	Bendlehn 86,9 km	0,7 km →	Trogen 87,6 km	12,6 km →
Altstätten 100,2 km	8,2 km →	Eichenwies 108,5 km	0,8 km →	Oberriet 109,3 km	0,1 km →

Eichenwies 109,4 km	0,0 km	Oberriet 109,4 km	0,0 km	Eichenwies 109,4 km	0,0 km
Oberriet 109,4 km	2,8 km	Meiningen 112,2 km	6,7 km	Rankweil 118,9 km	7,3 km
Satteins 126,1 km	3,5 km	Röns 129,6 km	2,2 km	Schnifis 131,8 km	4,3 km
Thüringerberg 136,2 km	2,3 km	Sankt Gerold 138,4 km	2,8 km	Blons 141,2 km	3,4 km
Sonntag-Garsella 144,6 km	2,4 km	Sonntag 147,0 km	3,1 km	Oberbuchholz 150,0 km	0,4 km
Fontanella 150,4 km	3,6 km	Faschina 154,0 km	2,9 km	Damüls 156,9 km	8,5 km
Au 165,4 km	9,3 km	Mellau 174,7 km	8,6 km	Bersbuch 183,2 km	2,2 km
Andelsbuch 185,5 km	3,6 km	Egg 189,0 km	4,1 km	Lingenau 193,1 km	2,4 km
Hittisau 195,5 km	4,4 km	Krumbach 200,0 km	5,2 km	Doren 205,1 km	12,9 km
Sulzberg 218,0 km	6,0 km	Oberreute 224,1 km	13,7 km	Brugg 237,8 km	6,1 km
Eisenharz 243,8 km	4,3 km	Siggen 248,1 km	4,1 km	Ratzenried 252,1 km	13,8 km
Pfaffenweiler 265,9 km	5,4 km	Geiselharz 271,3 km	3,2 km	Spiesberg 274,5 km	2,4 km
Ebersberg 276,8 km	1,3 km	Hinteressach 278,2 km	2,0 km	Neukirch 280,2 km	1,0 km

Bernried 281,2 km	→ 2,2 km →	Elmenau 283,4 km	→ 0,6 km →	Dietmannsweiler 283,9 km	→ 3,2 km →
----------------------	------------	---------------------	------------	-----------------------------	------------

Laimnau 287,1 km	→ 2,1 km →	Apflau 289,2 km	→ 4,1 km →	Oberdorf 293,3 km	→ 3,1 km →
---------------------	------------	--------------------	------------	----------------------	------------

Langenargen 296,5 km	→ 2,7 km →	Tuniswald 299,2 km	→ 2,0 km →	Mariabrunn 301,2 km	→ 2,1 km →
-------------------------	------------	-----------------------	------------	------------------------	------------

Wolfzennen 303,3 km	→ 2,6 km →	Schindelhof 305,9 km	→ 0,3 km →	Sibratshaus 306,2 km	→ 0,9 km →
------------------------	------------	-------------------------	------------	-------------------------	------------

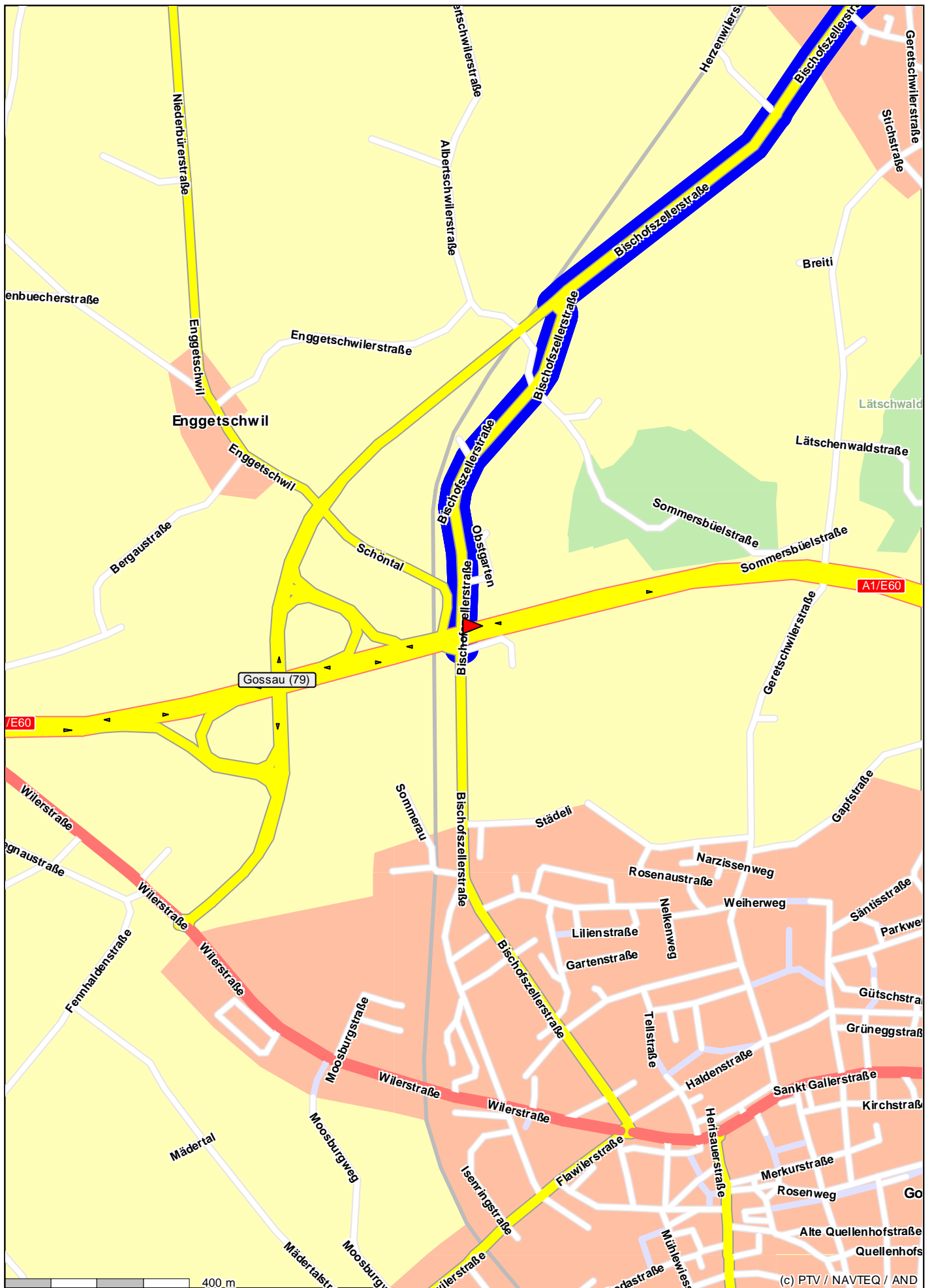
Lochbrücke 307,1 km	→ 2,5 km →	Friedrichshafen 309,6 km	→ 2,6 km →	Romanshorn 312,2 km	→ 2,9 km →
------------------------	------------	-----------------------------	------------	------------------------	------------

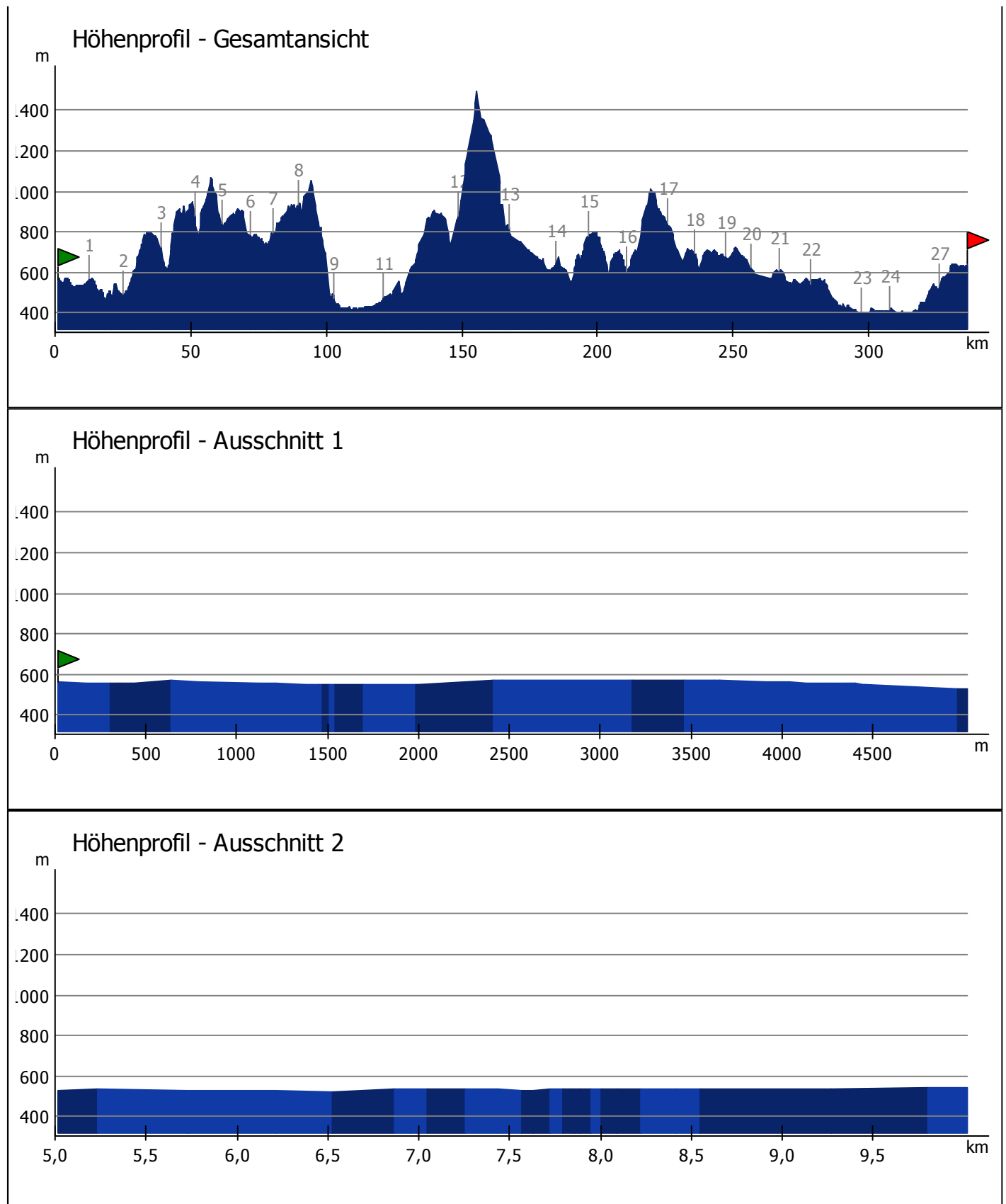
Salmsach 315,1 km	→ 0,8 km →	Egnach 315,9 km	→ 2,0 km →	Neukirch 317,9 km	→ 2,3 km →
----------------------	------------	--------------------	------------	----------------------	------------

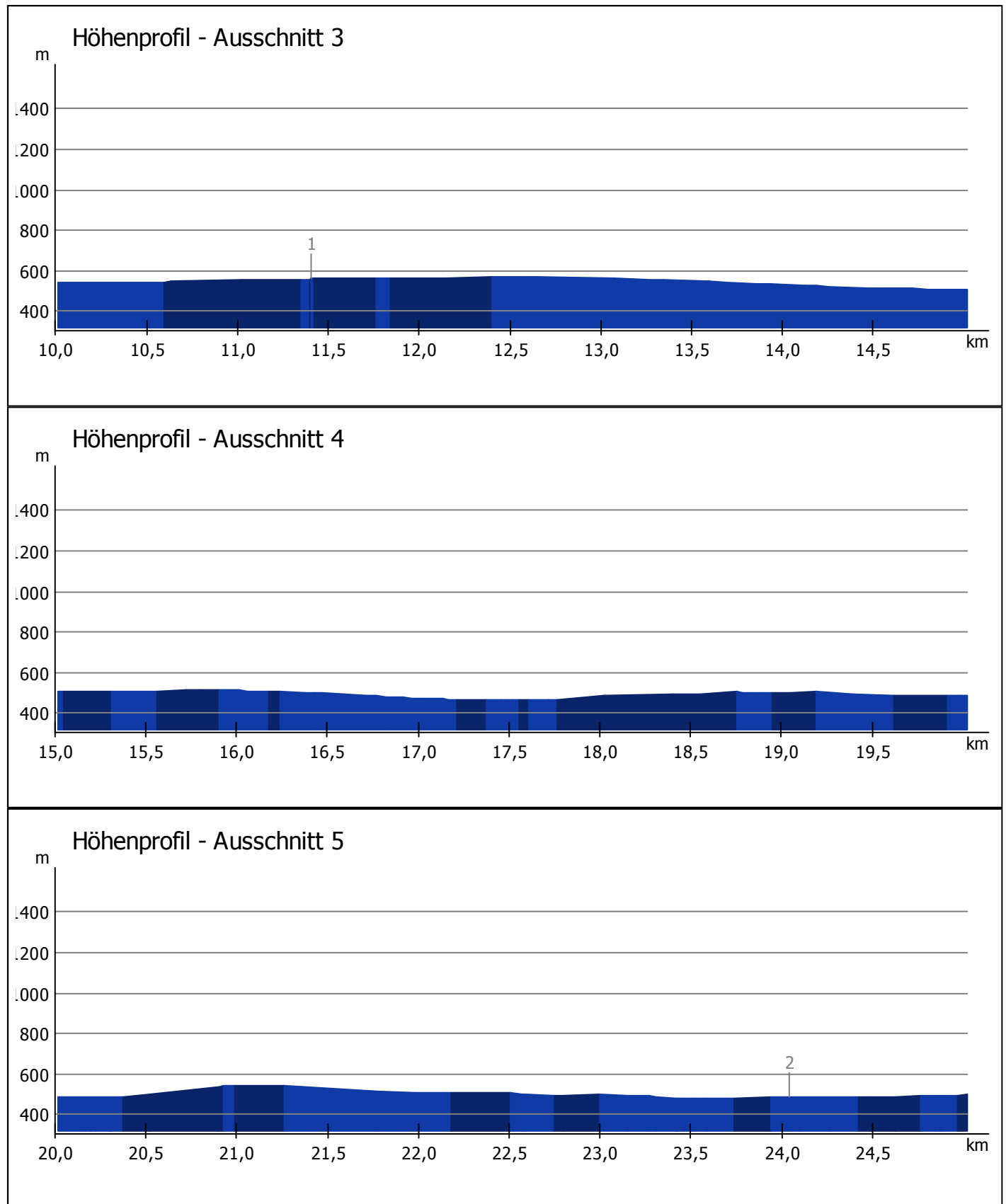
Hegi 320,2 km	→ 1,0 km →	Winden 321,3 km	→ 1,5 km →	Atzenholz 322,8 km	→ 3,7 km →
------------------	------------	--------------------	------------	-----------------------	------------

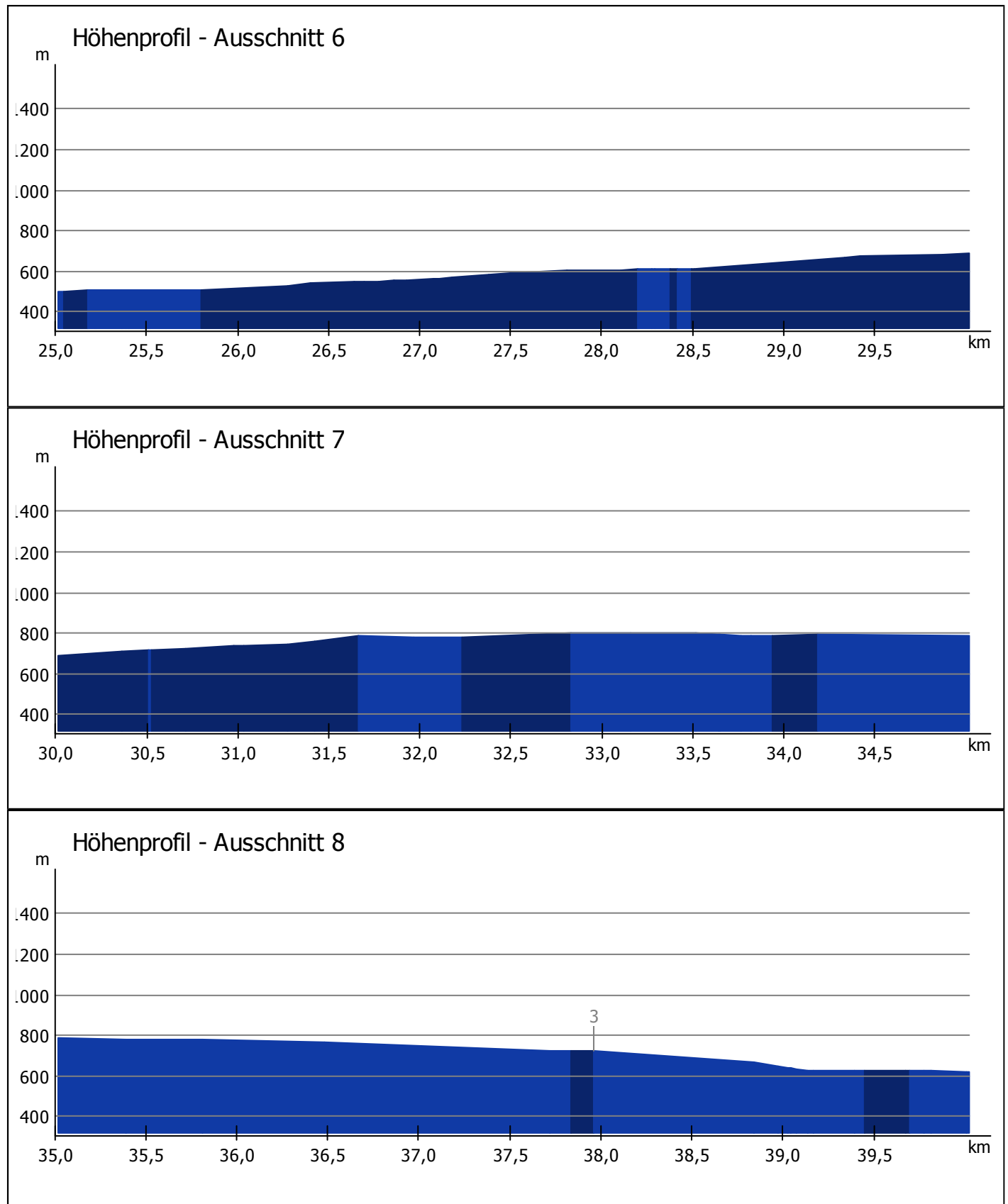
Sankt Pelagiberg 326,4 km	→ 2,4 km →	Waldkirch 328,8 km	→ 4,0 km →	Amegg 332,8 km	→ 2,7 km →
------------------------------	------------	-----------------------	------------	-------------------	------------

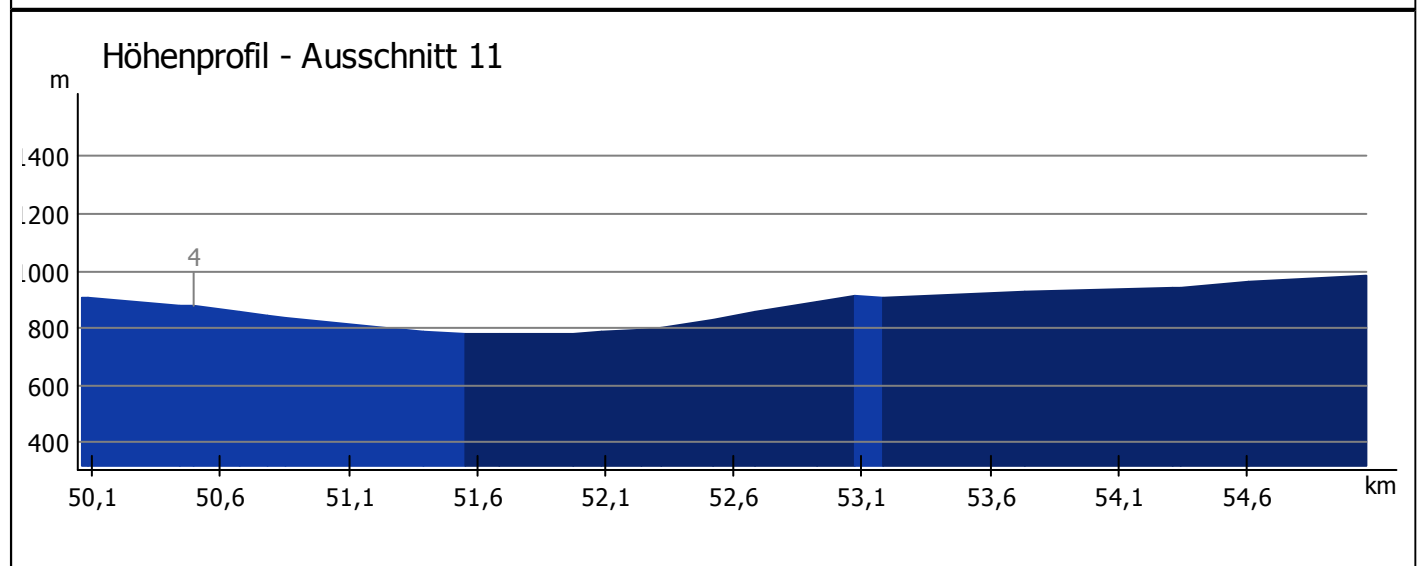
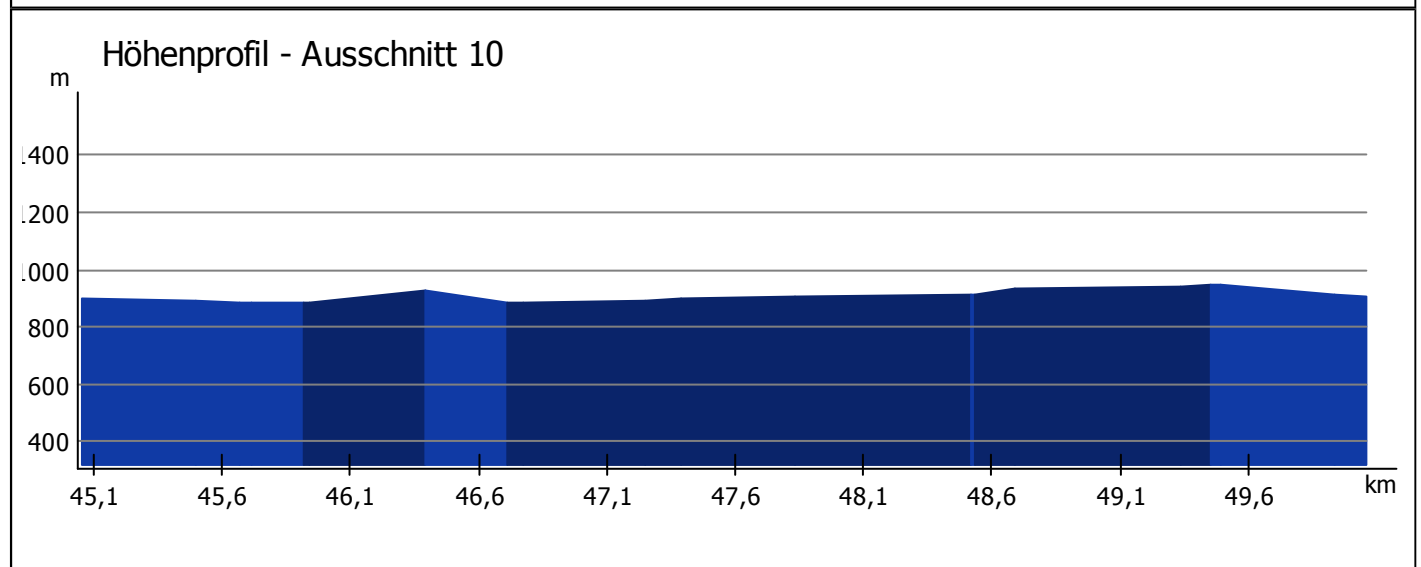
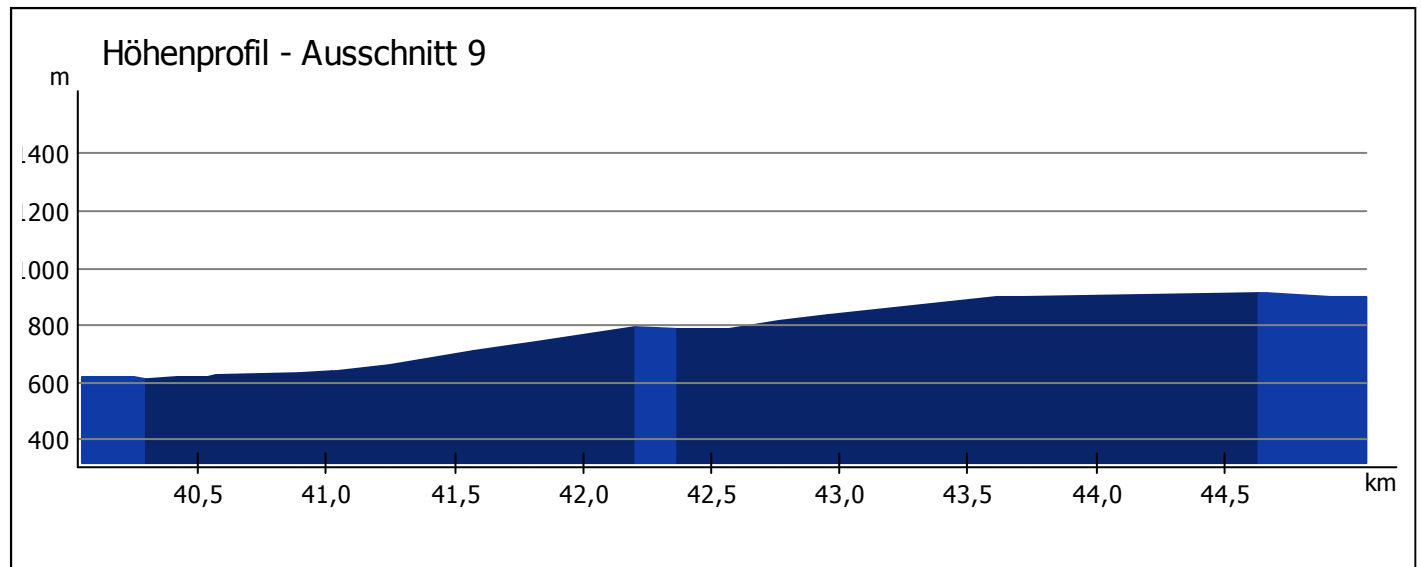
bei CH 9200 Gossau  
335,4 km

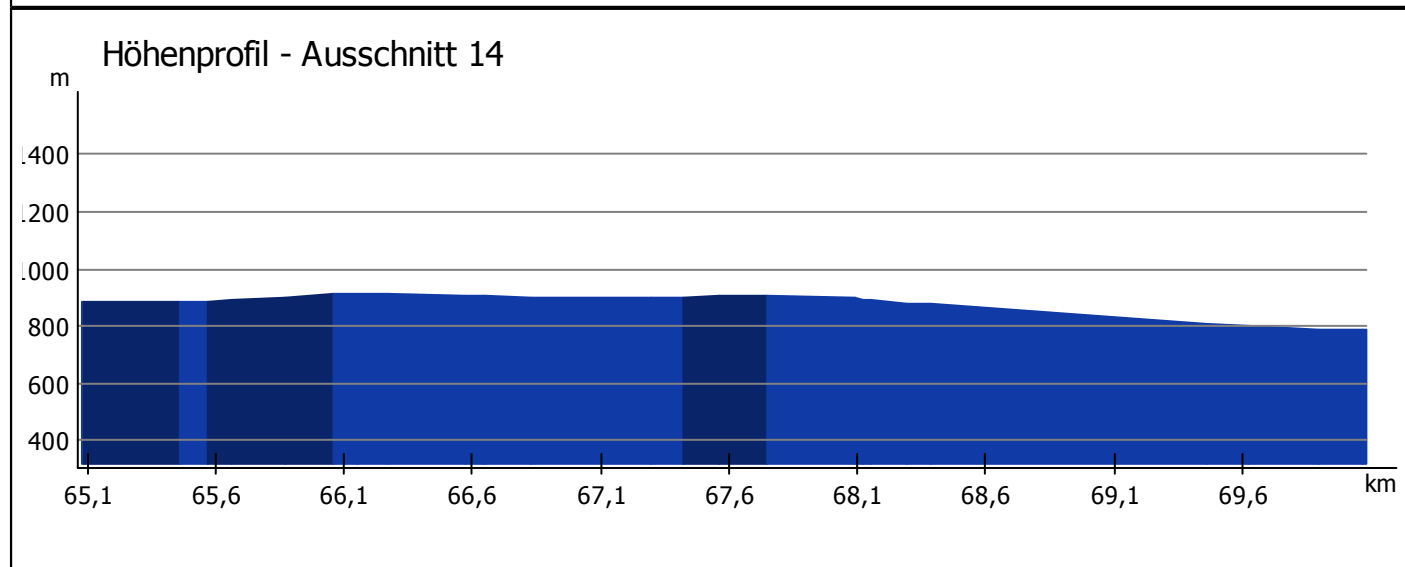
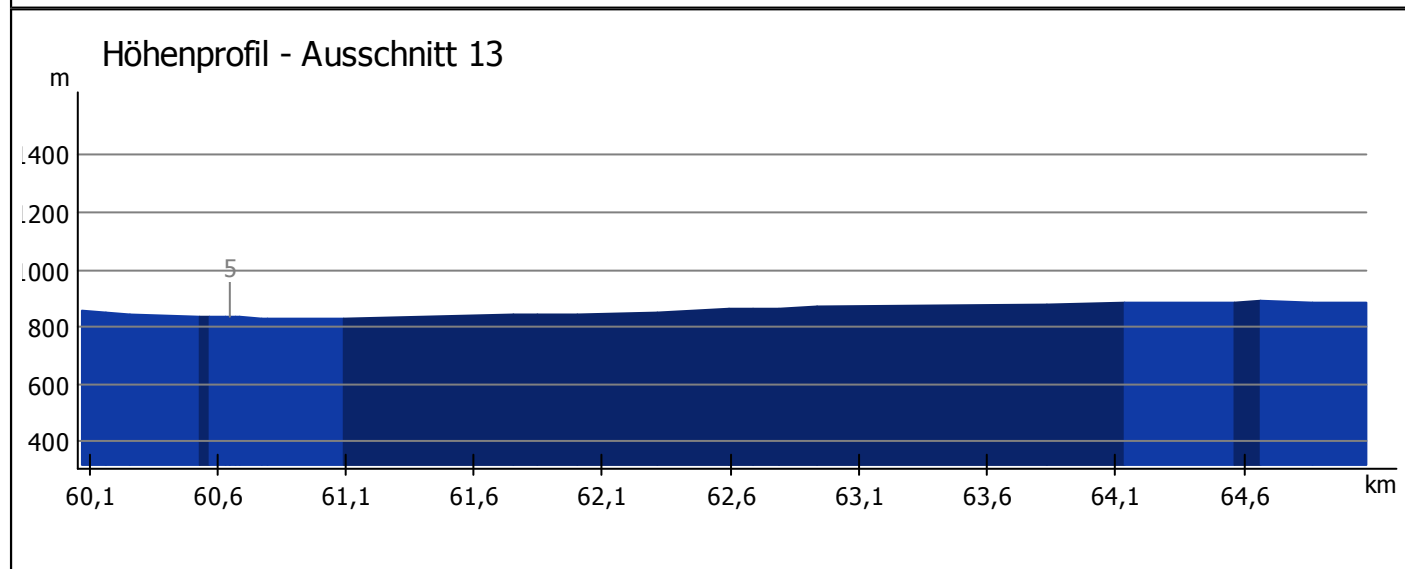
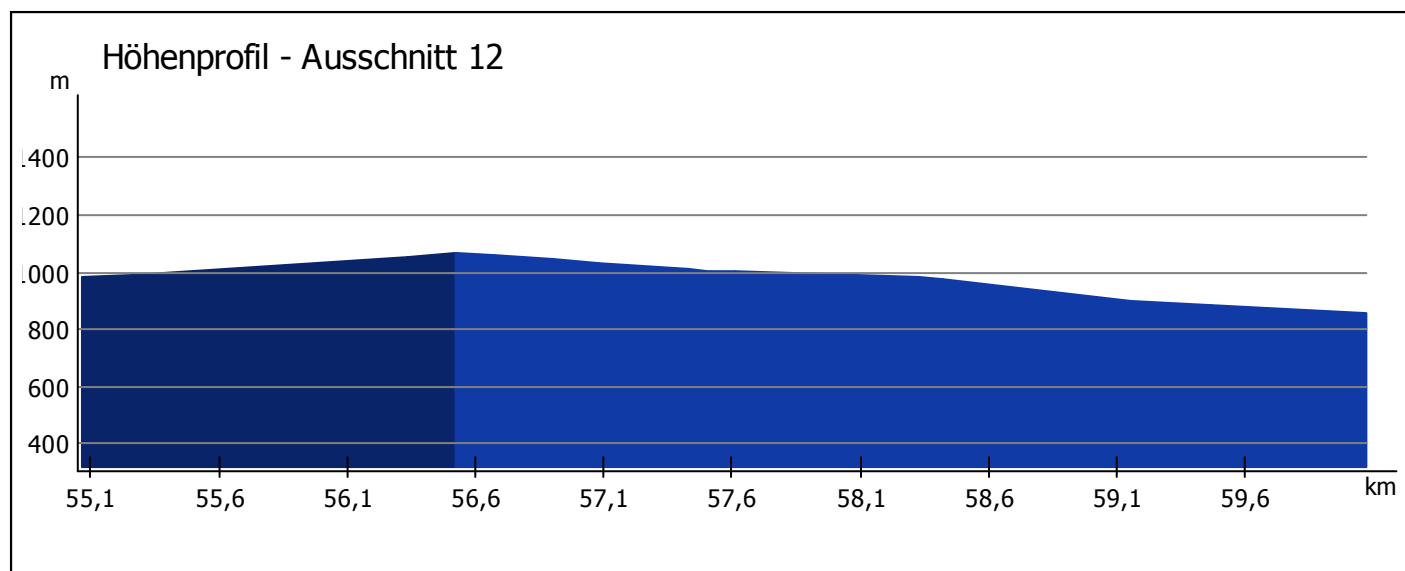


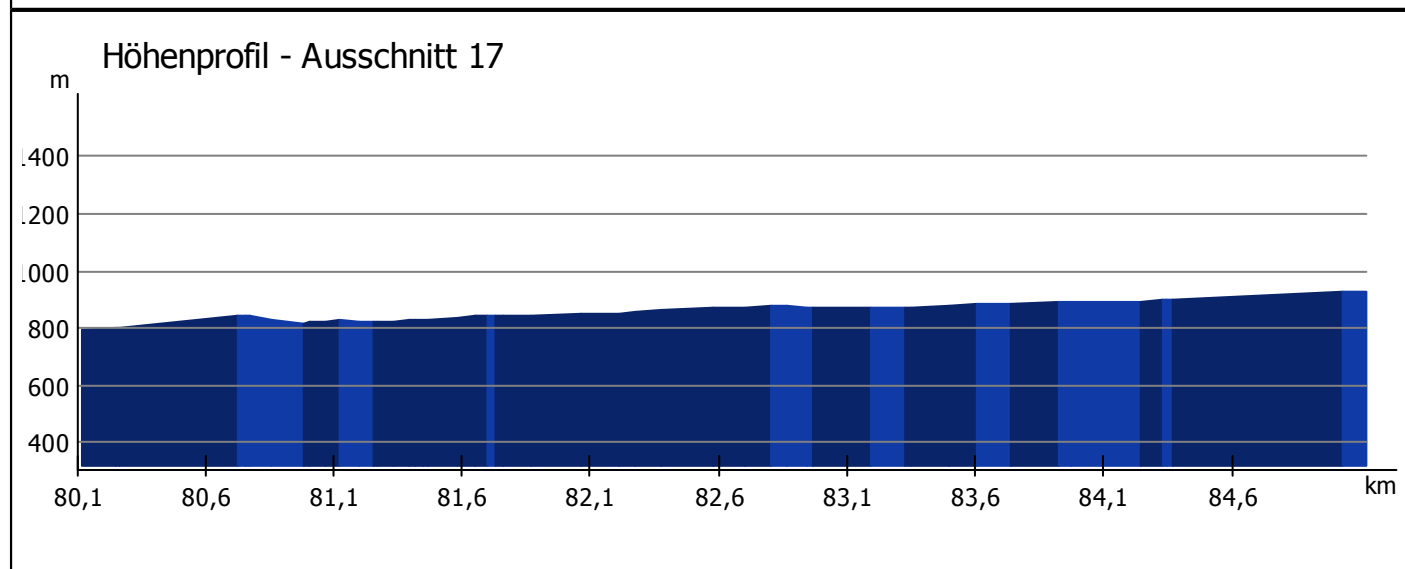
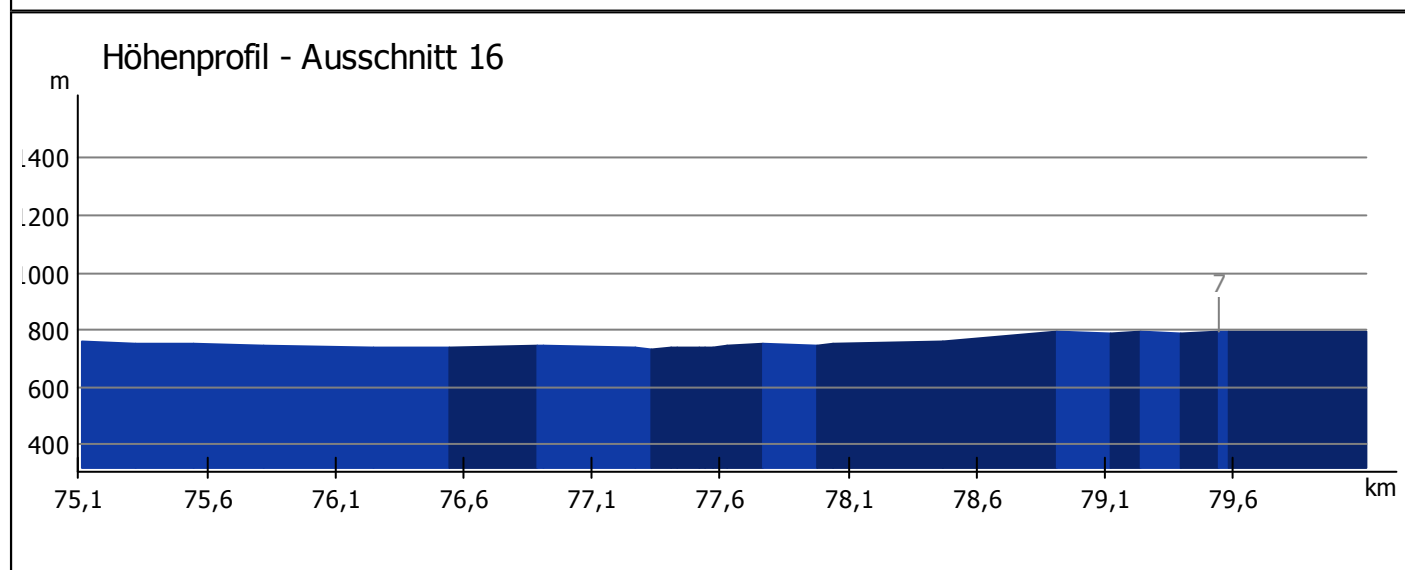
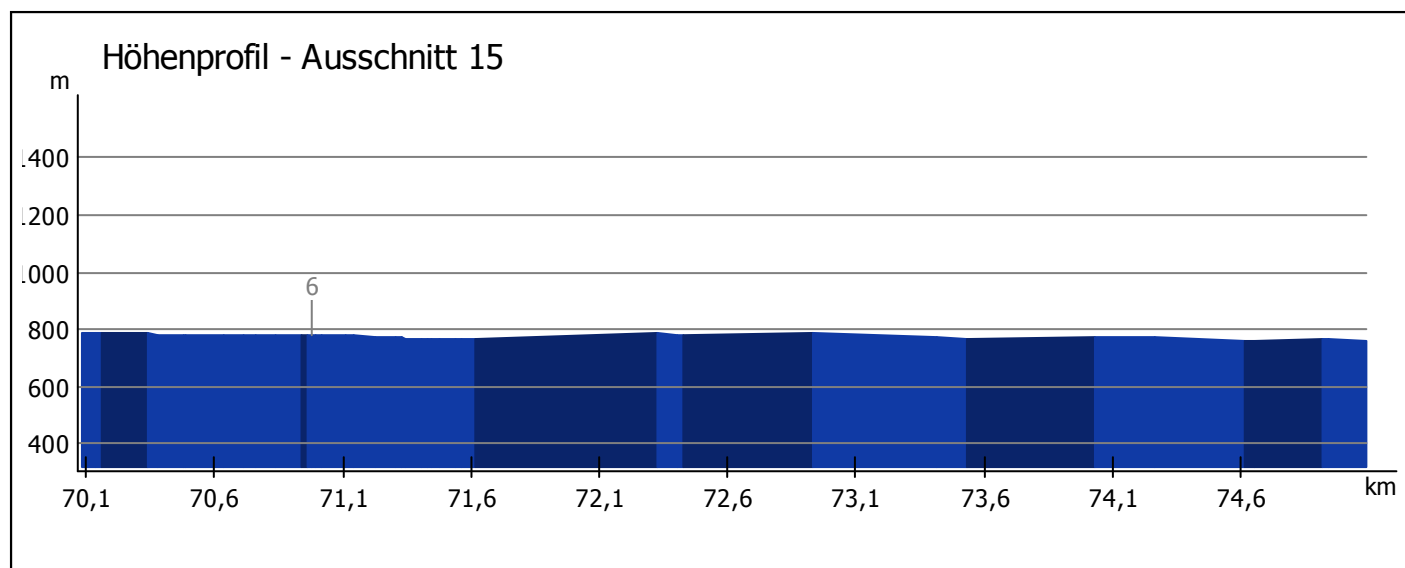


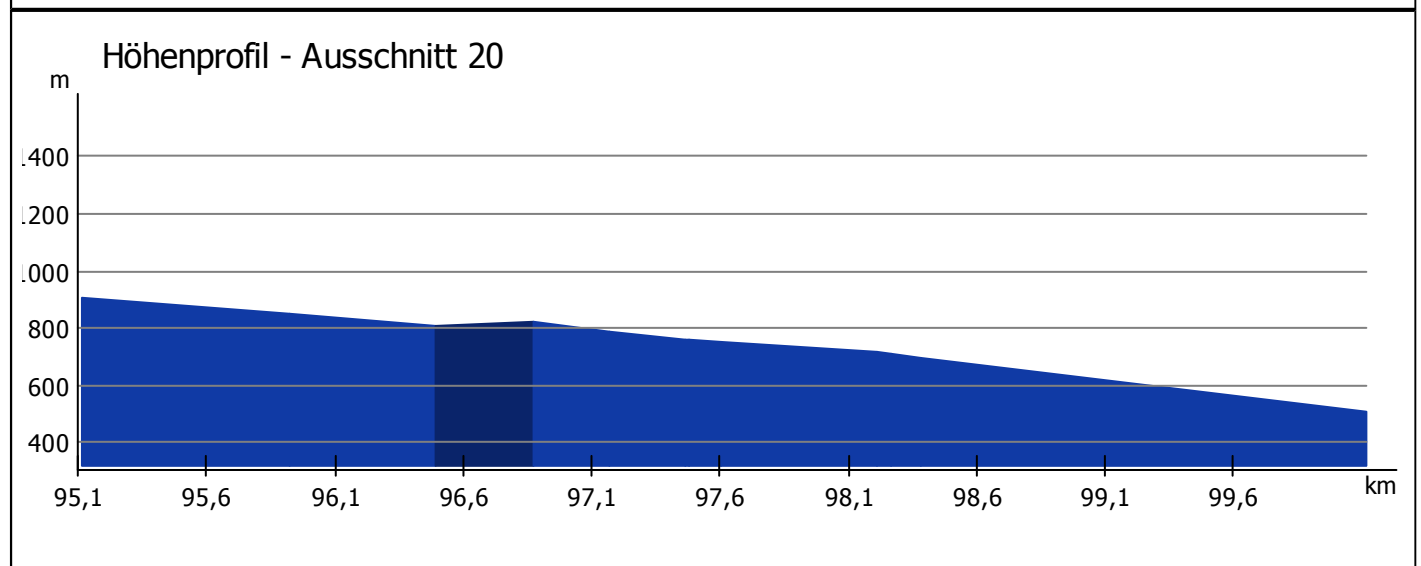
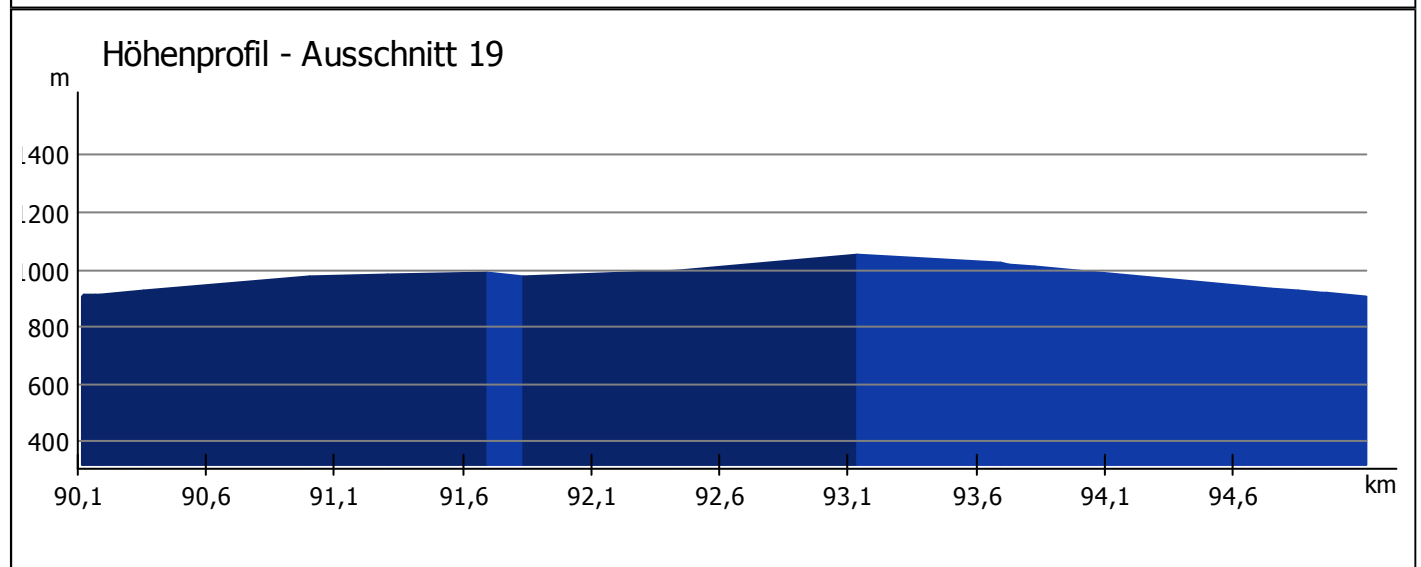
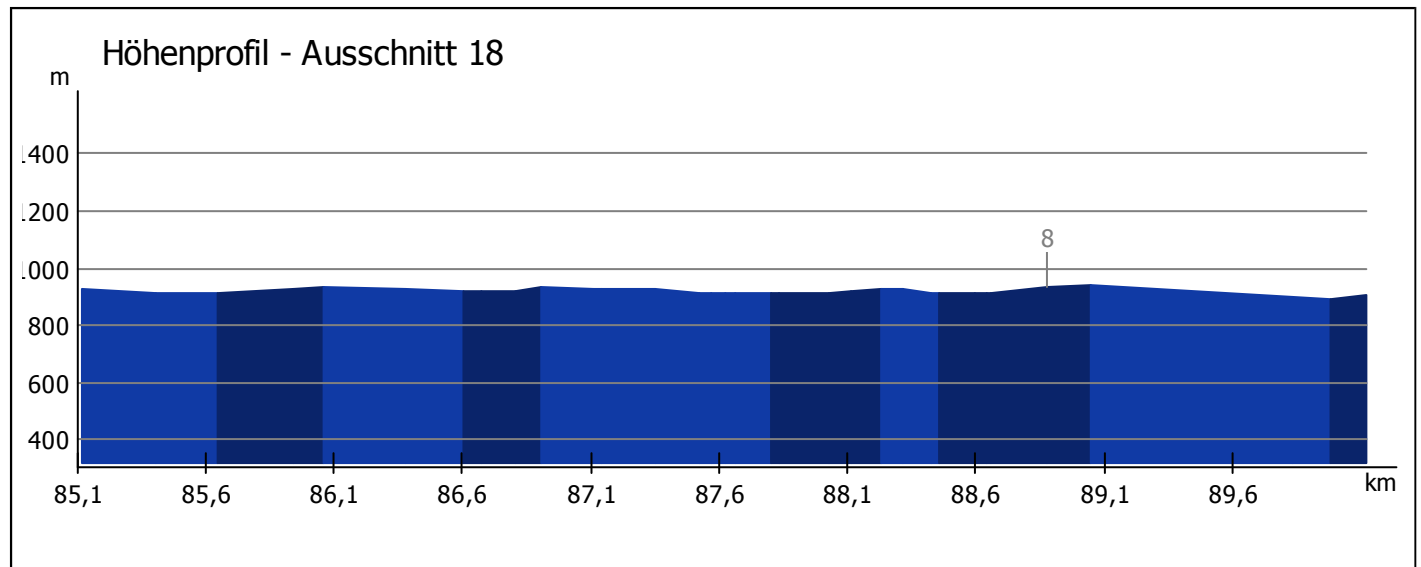


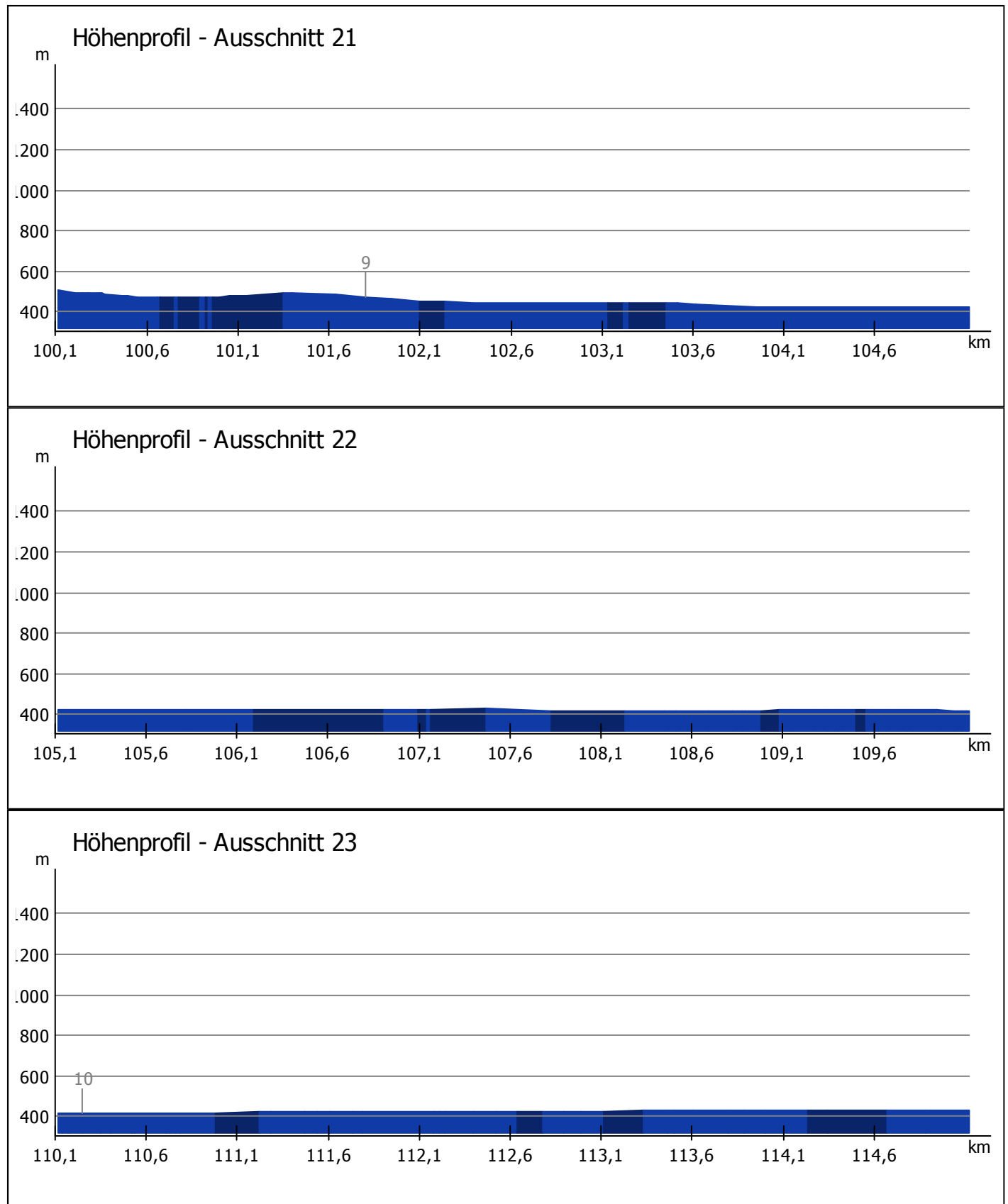


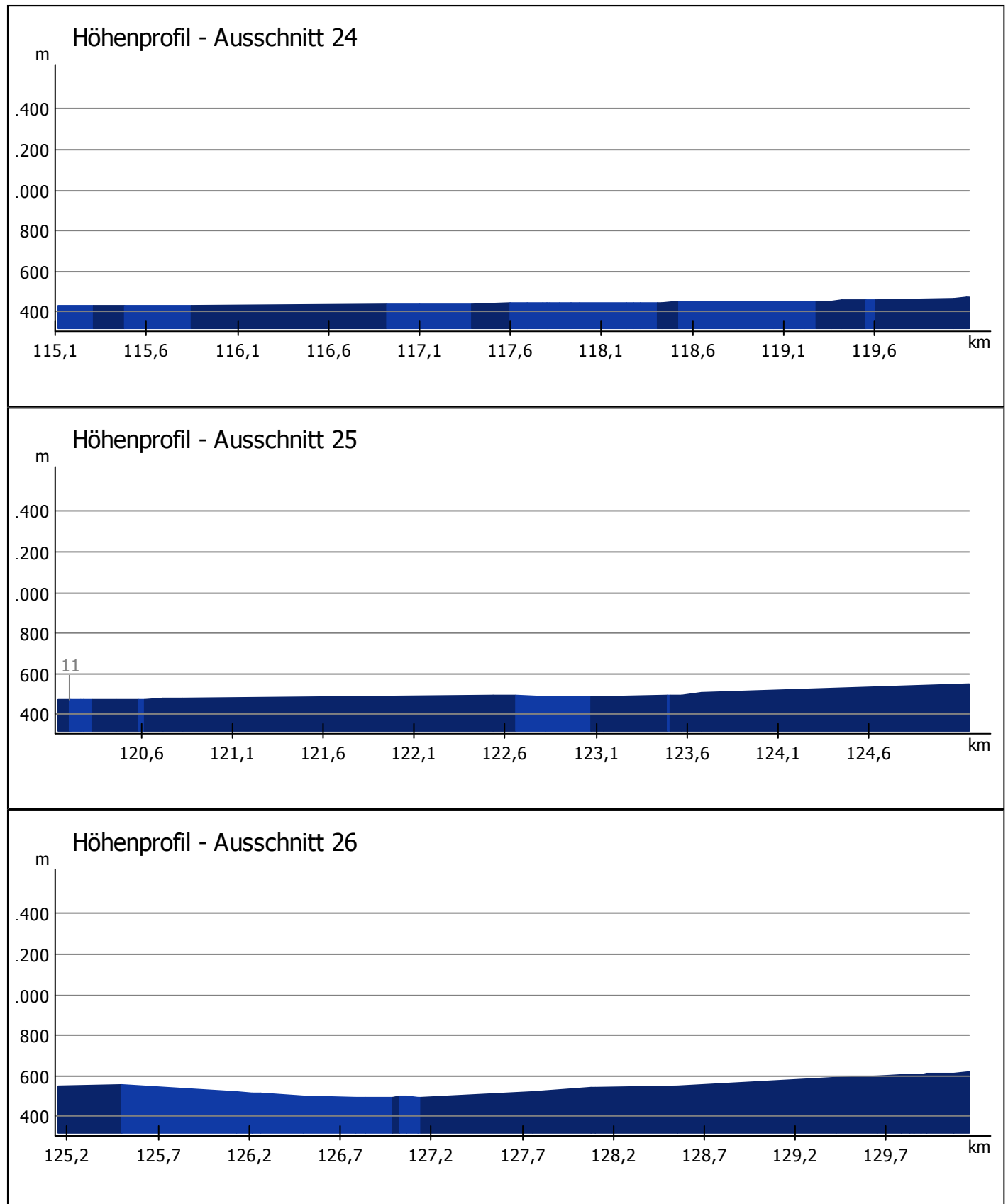


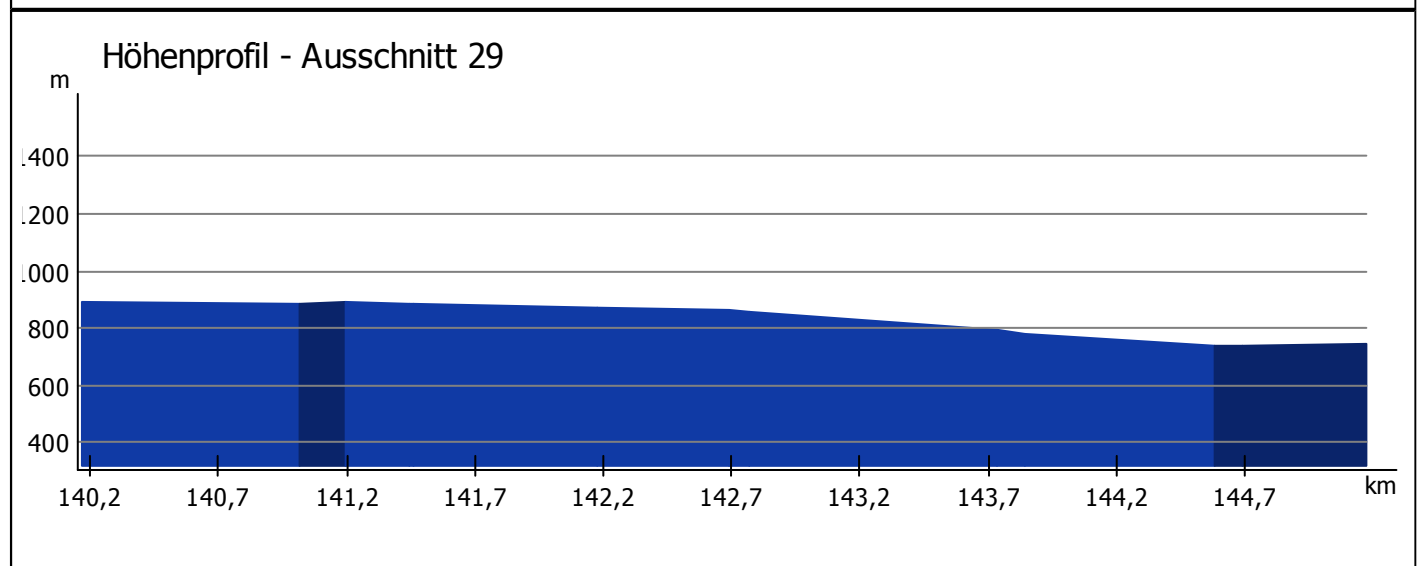
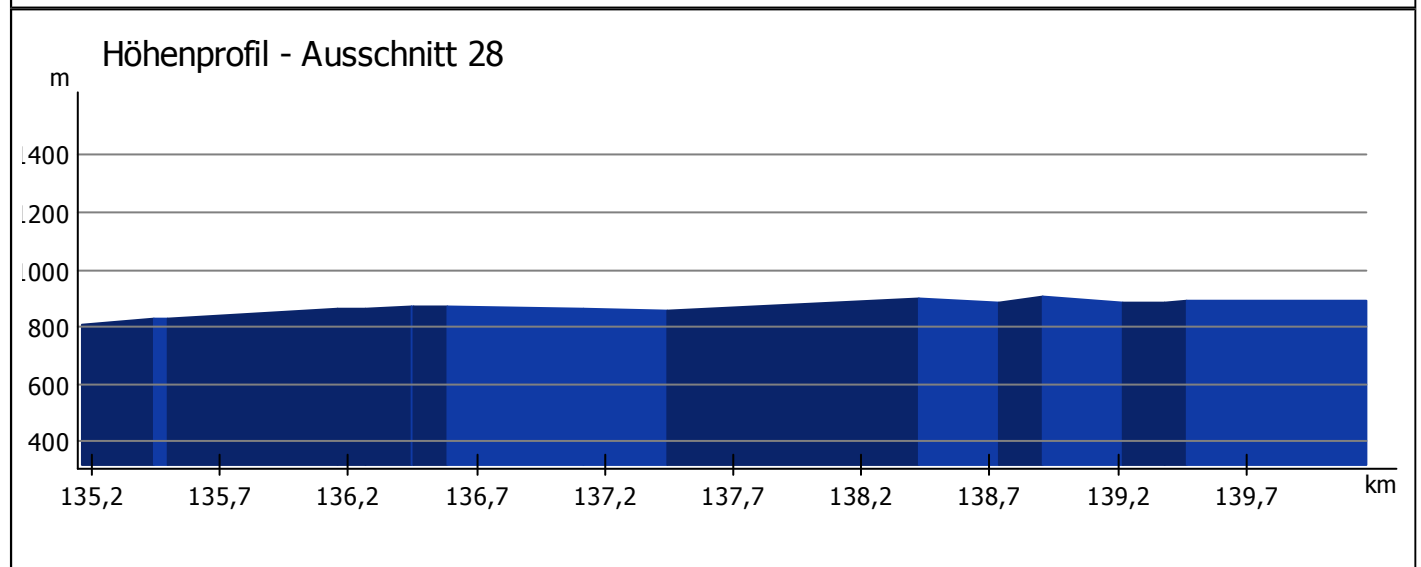
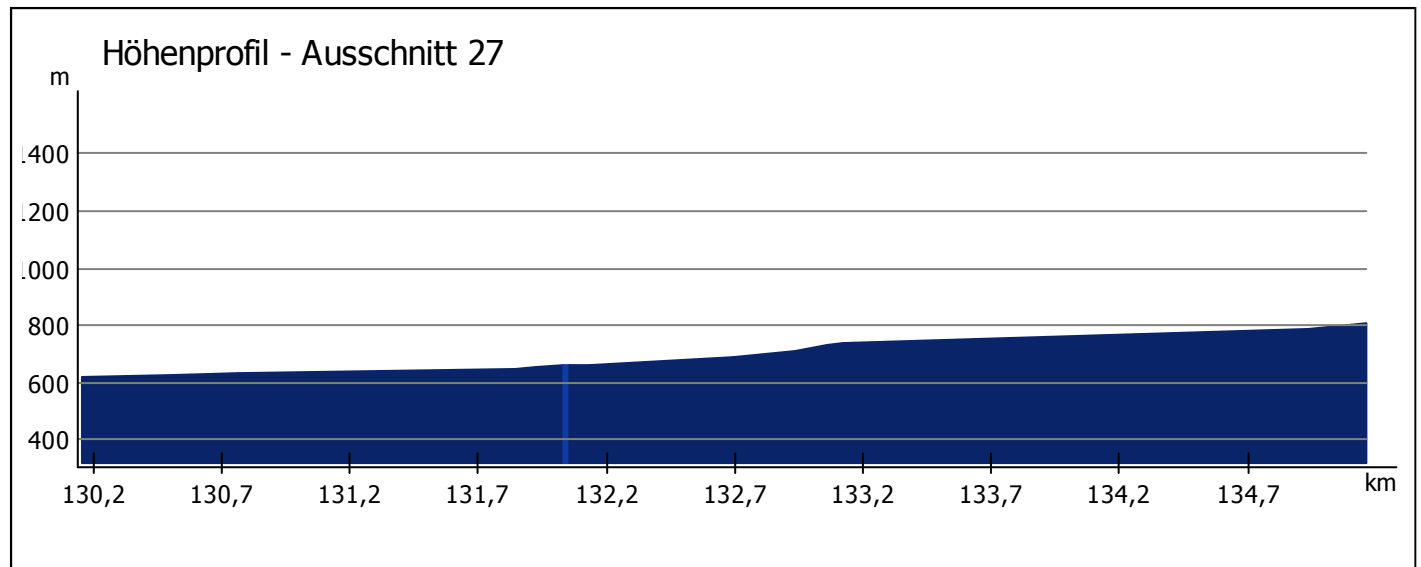


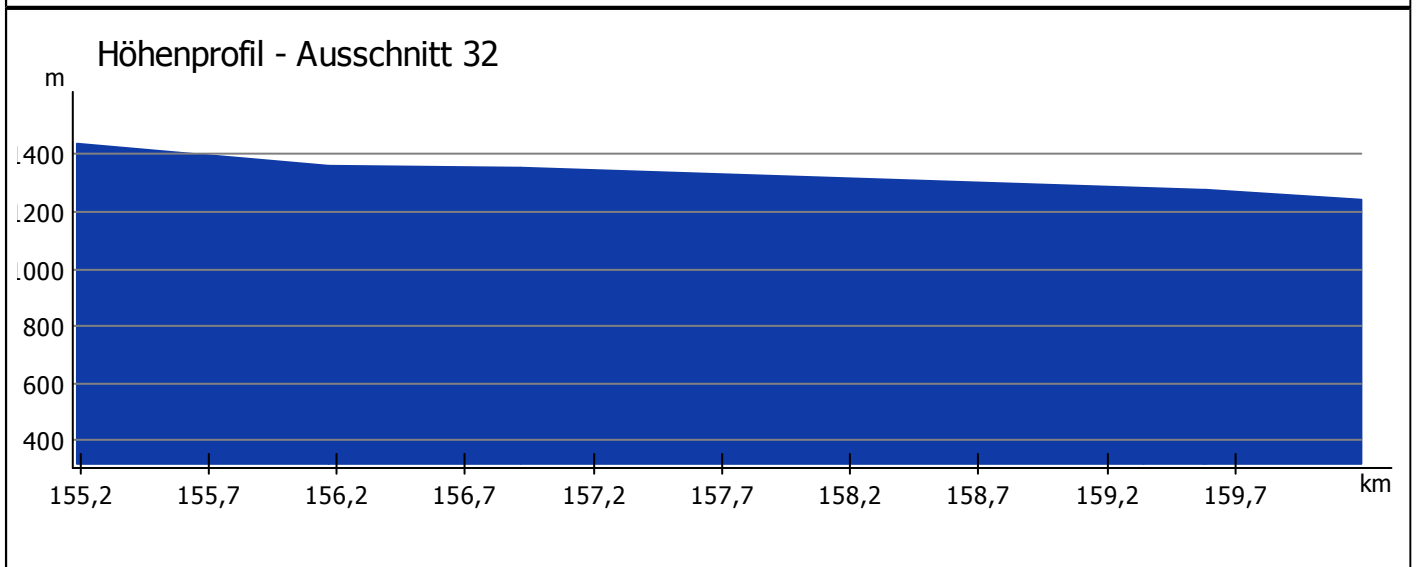
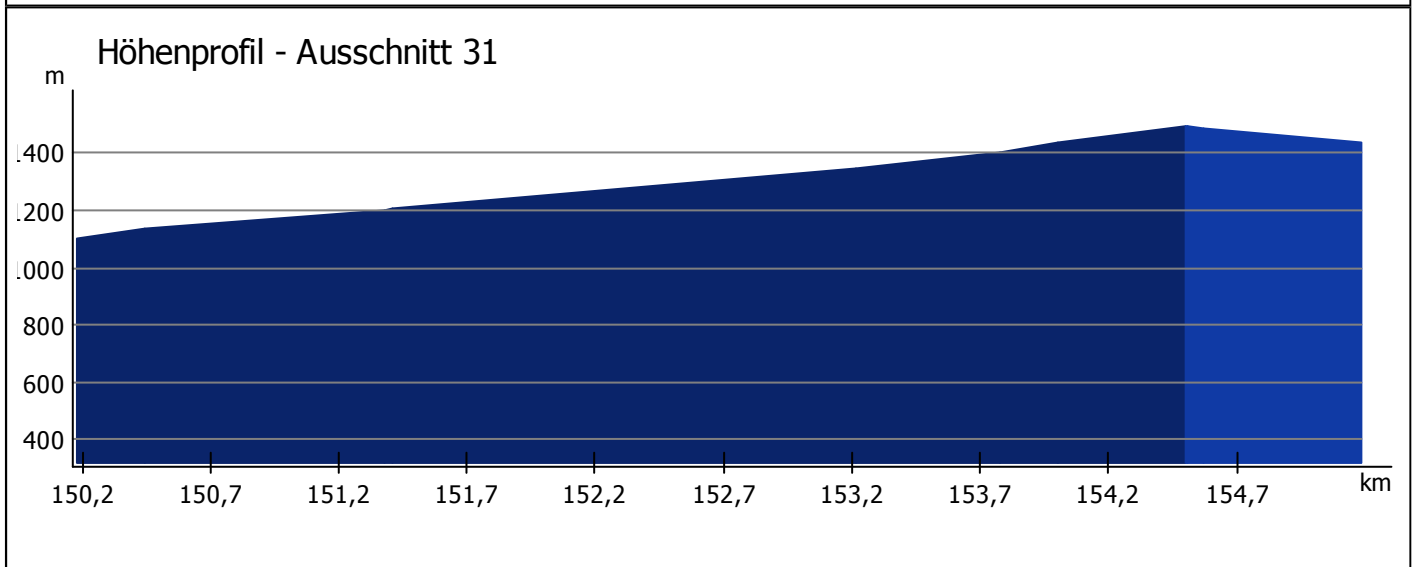
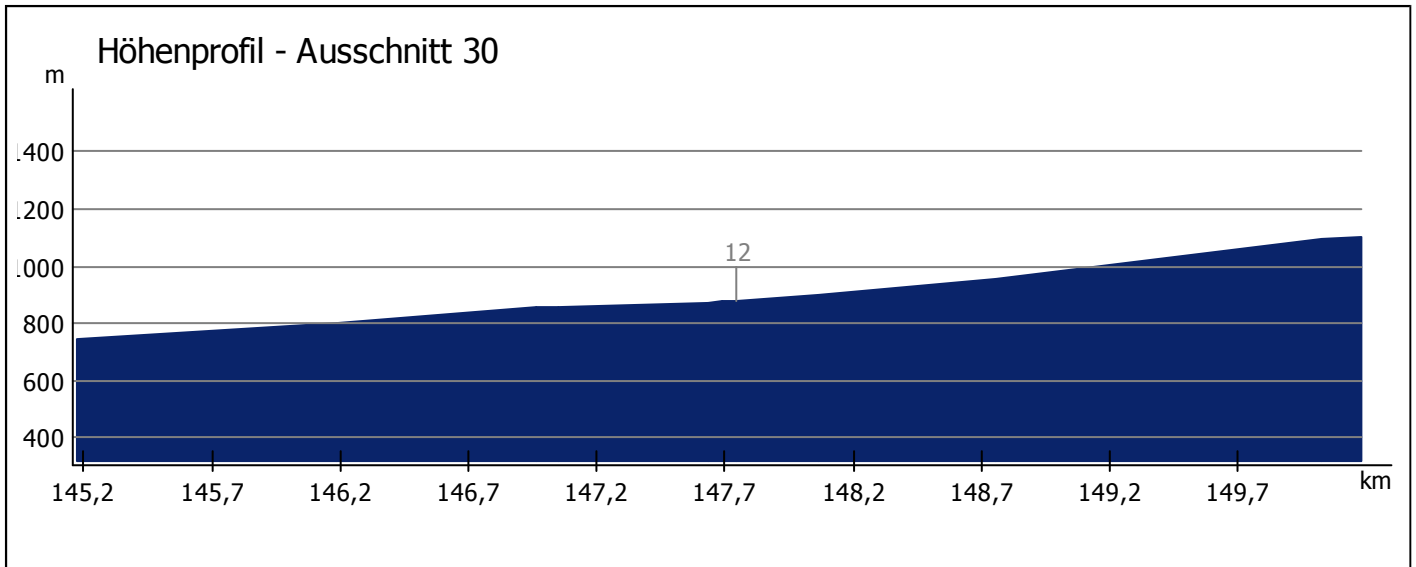


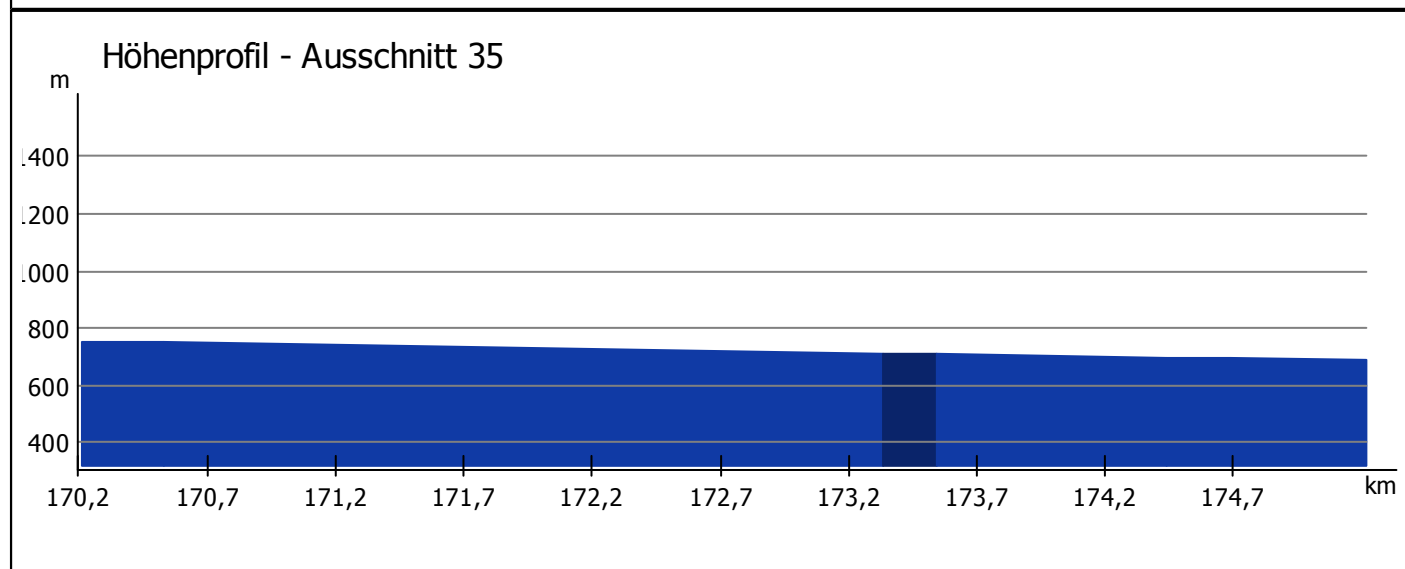
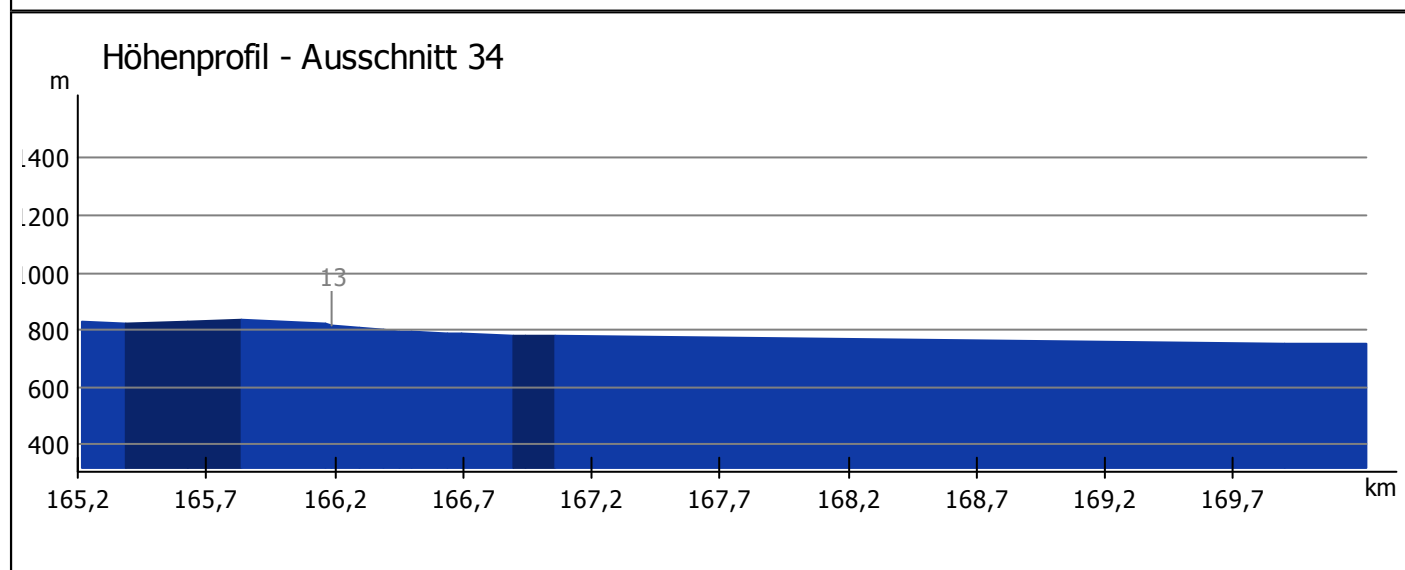
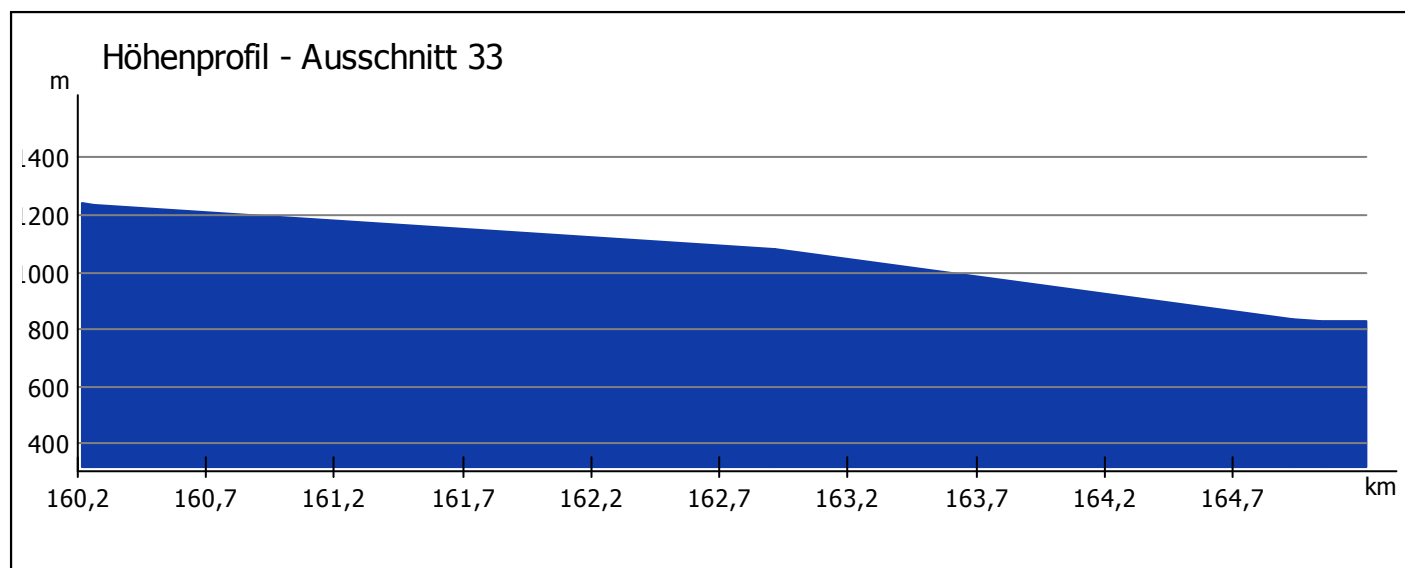


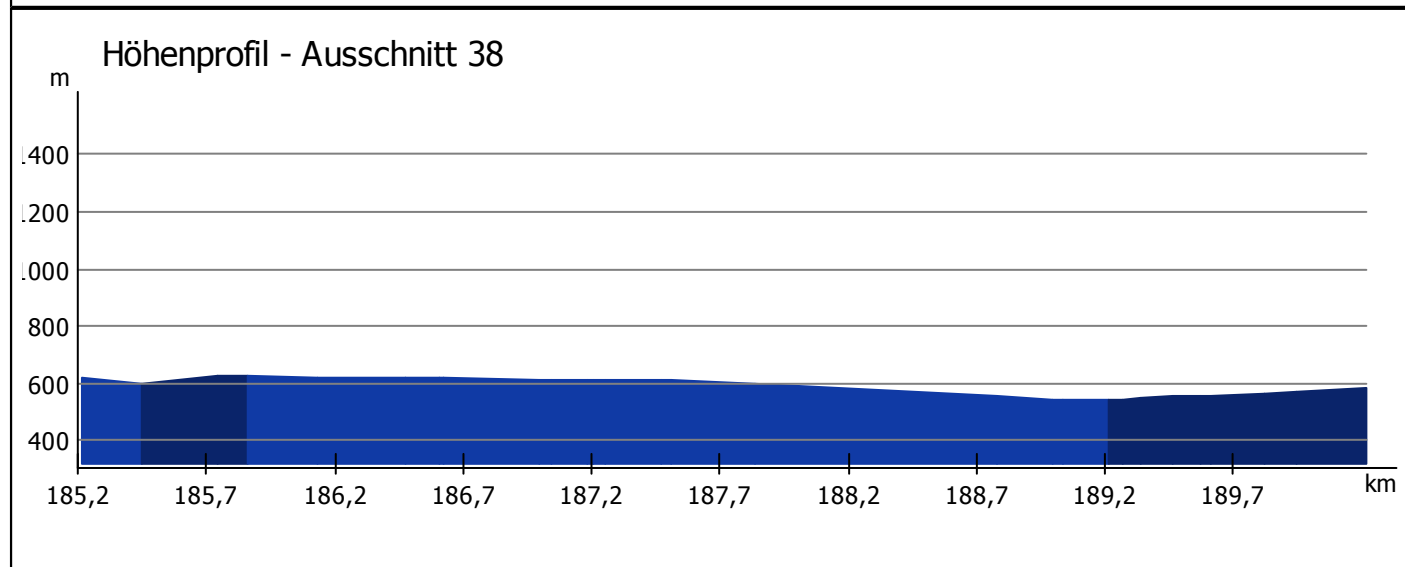
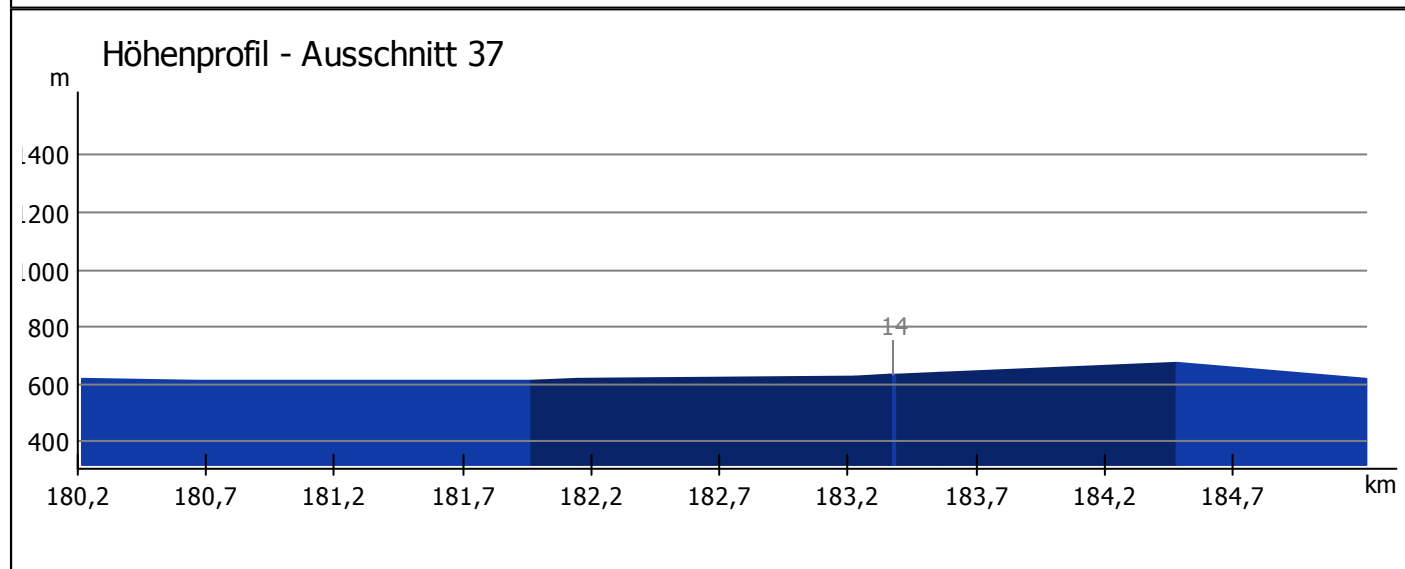
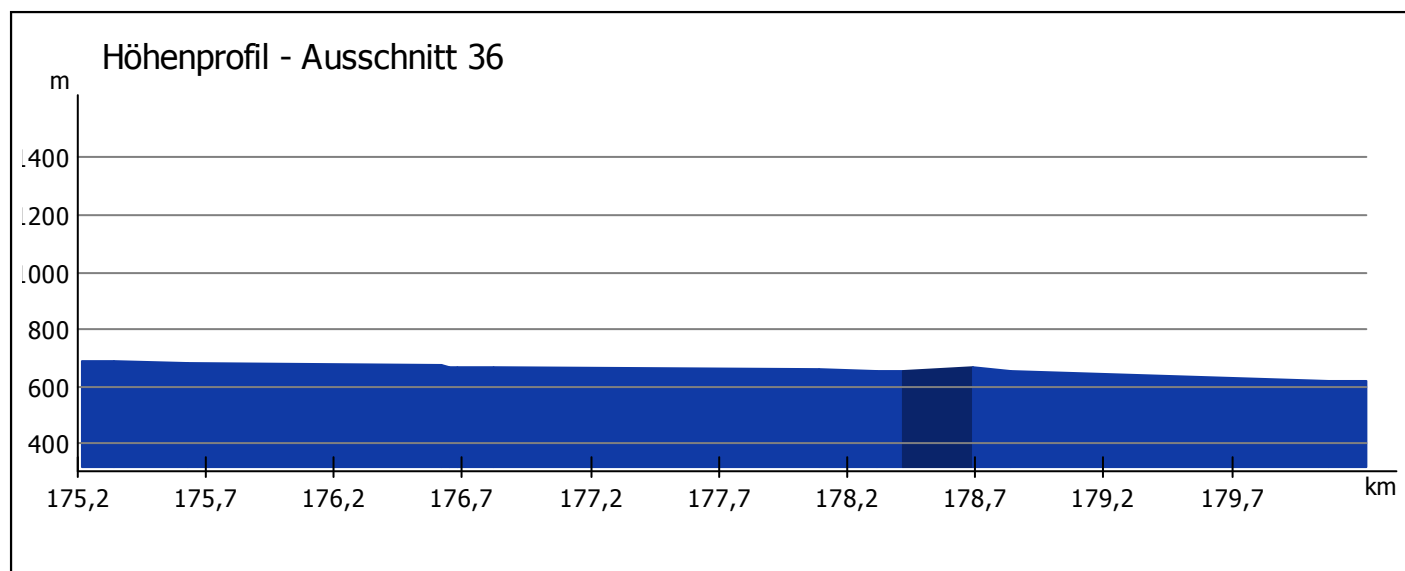


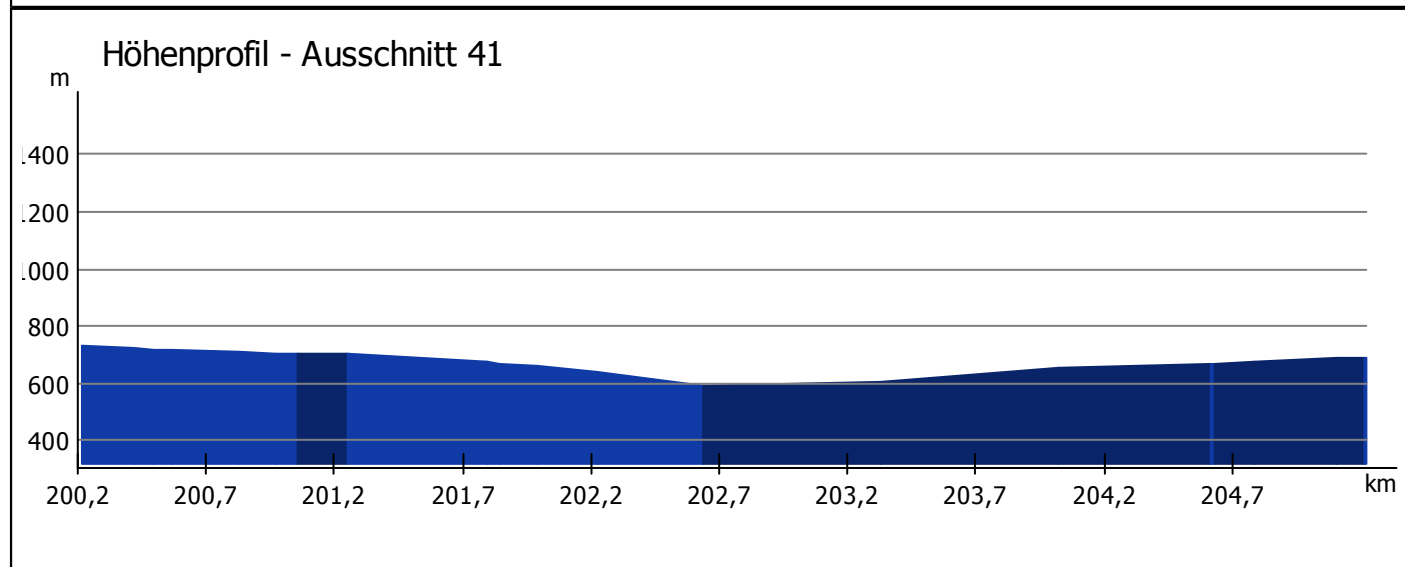
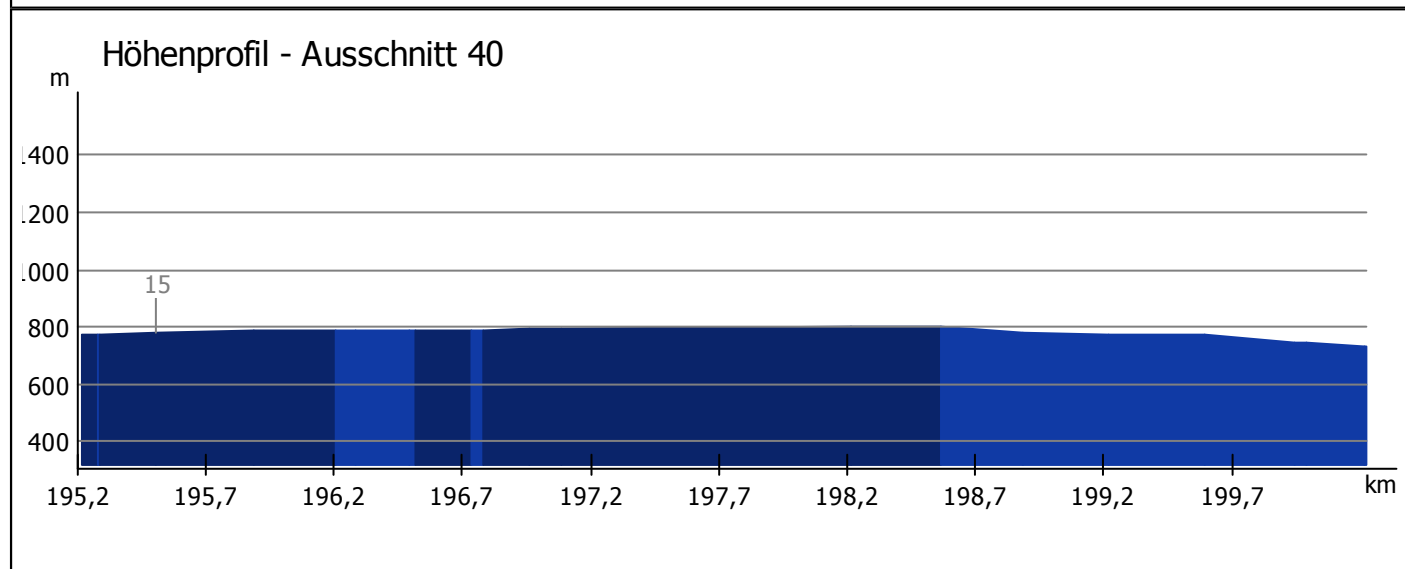
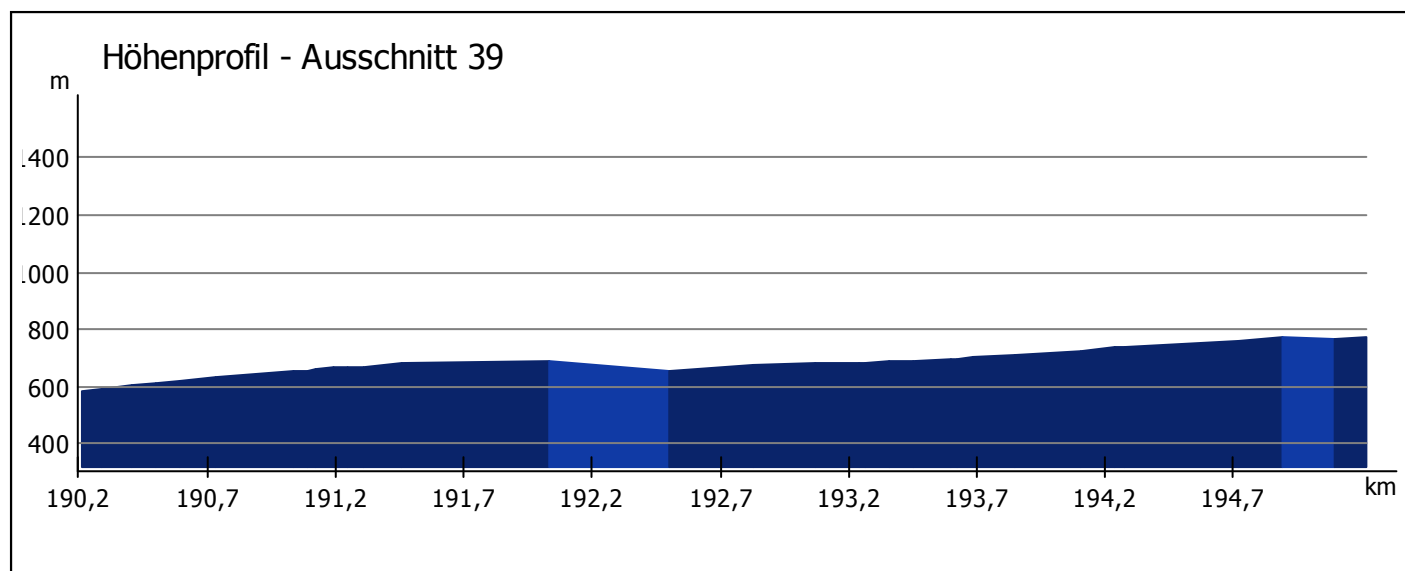


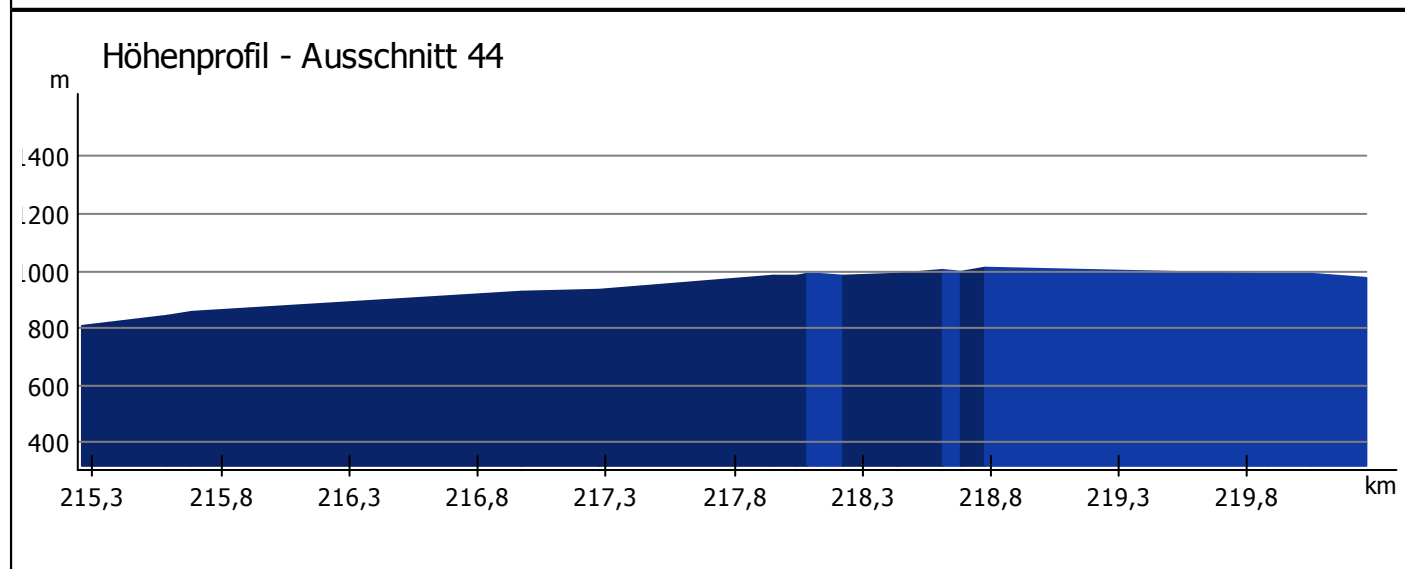
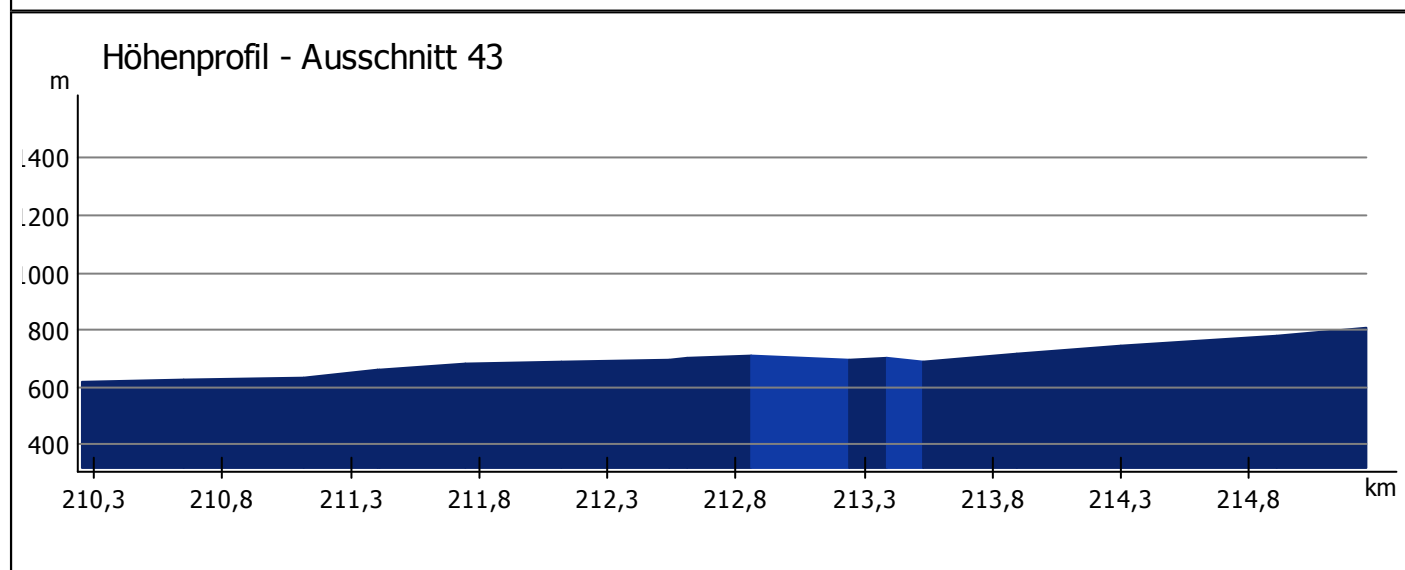
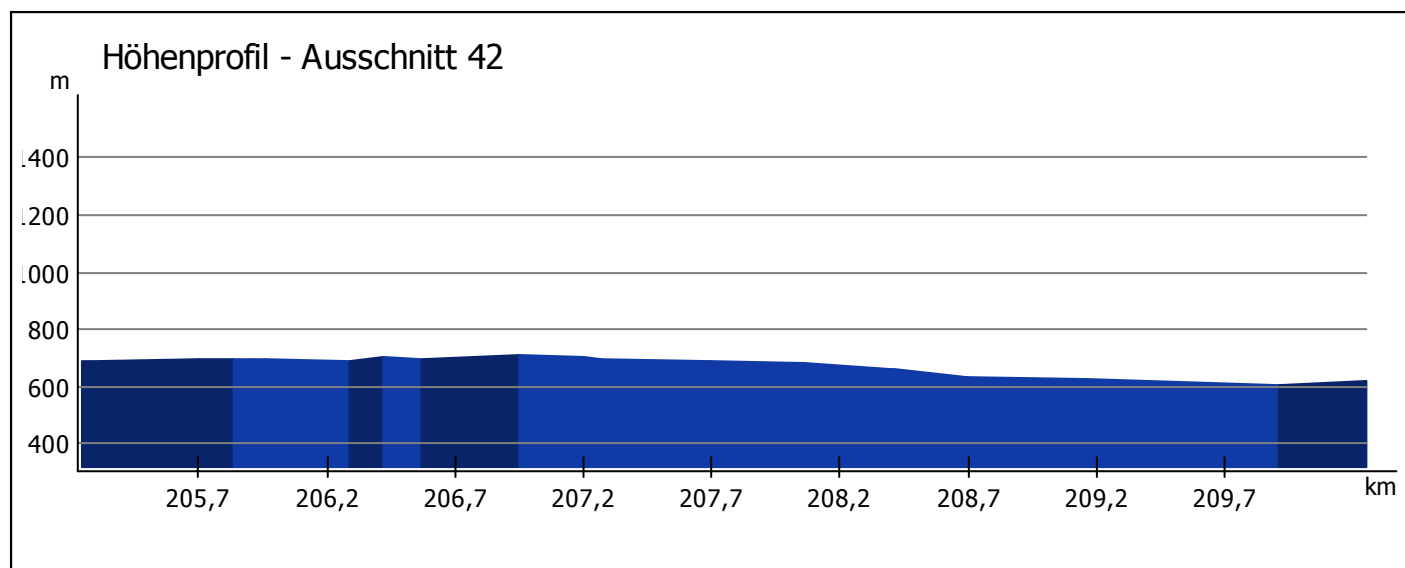


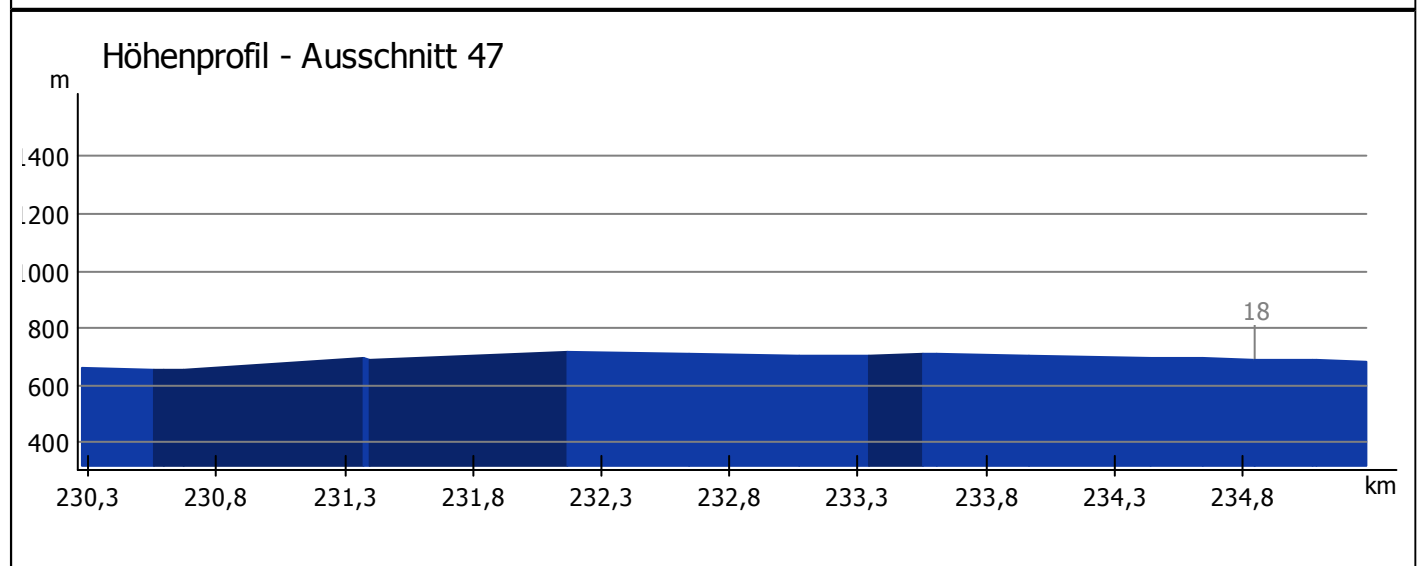
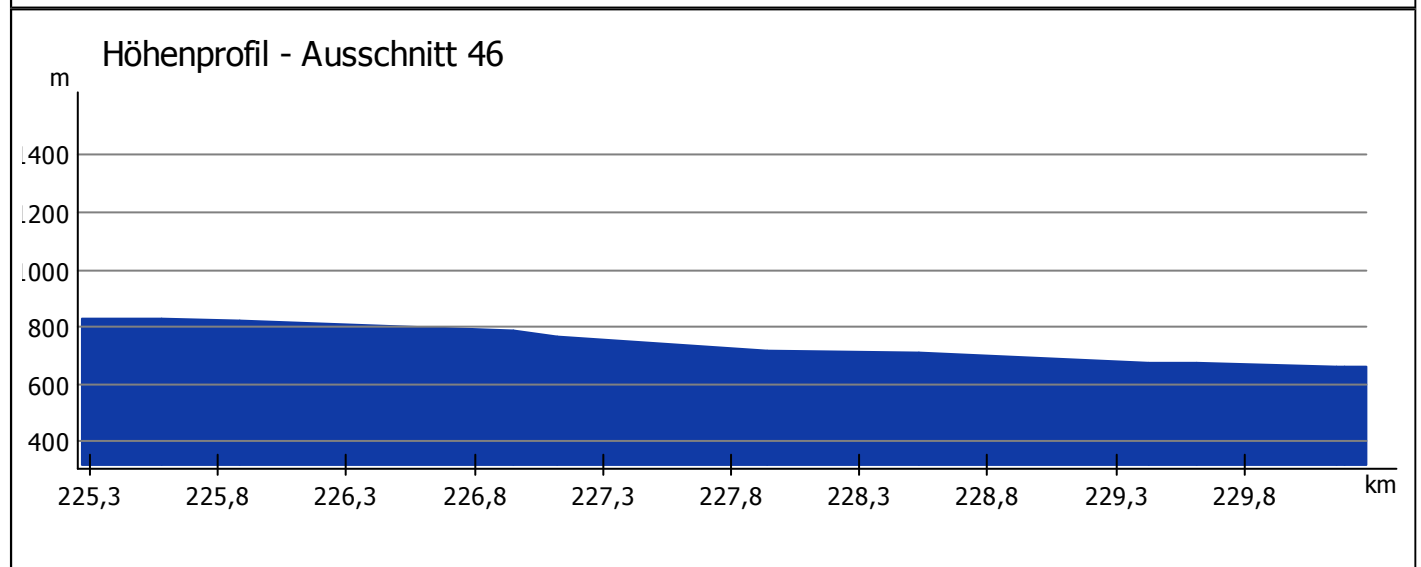
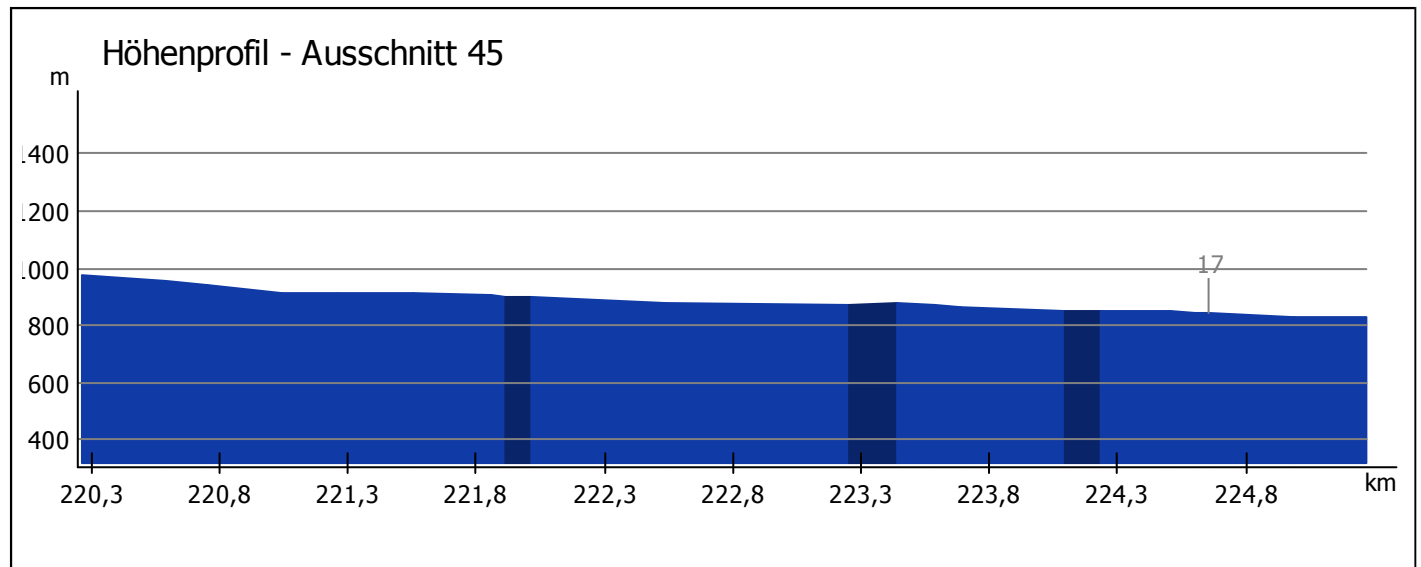


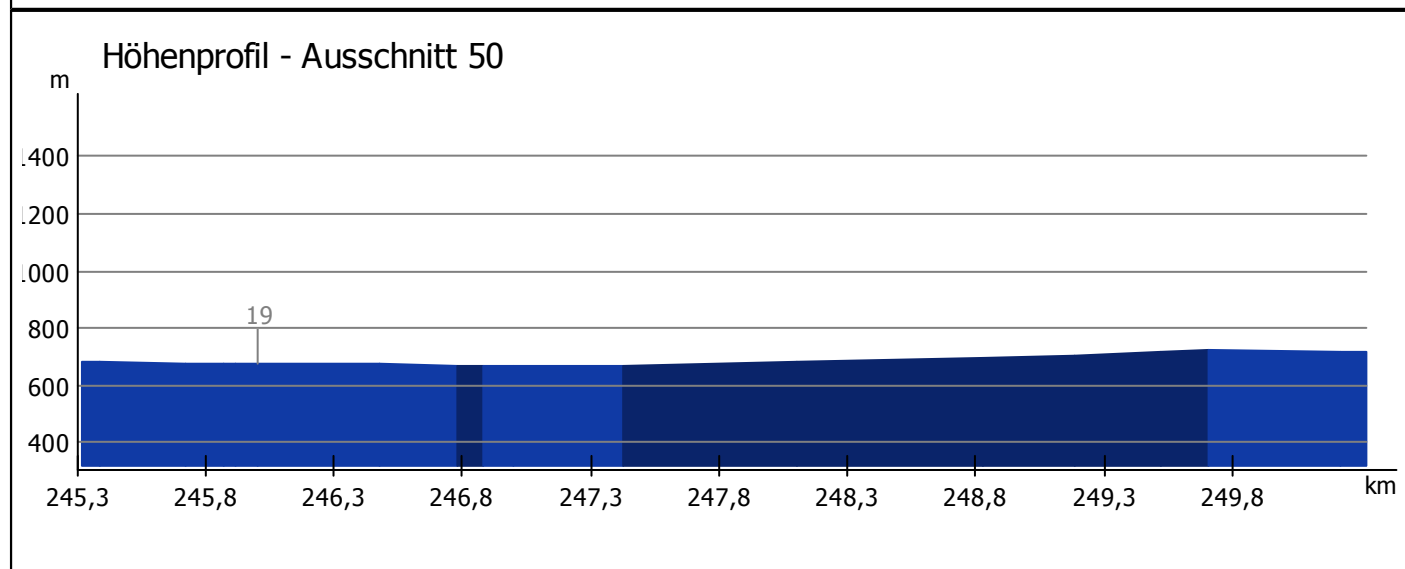
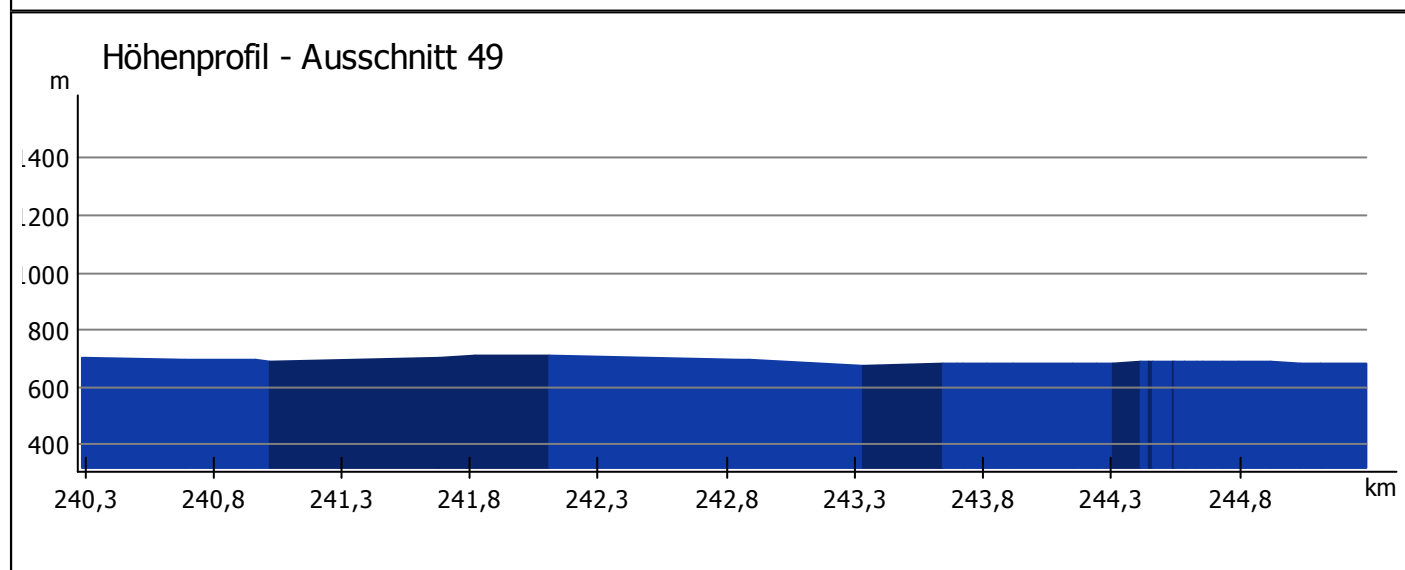
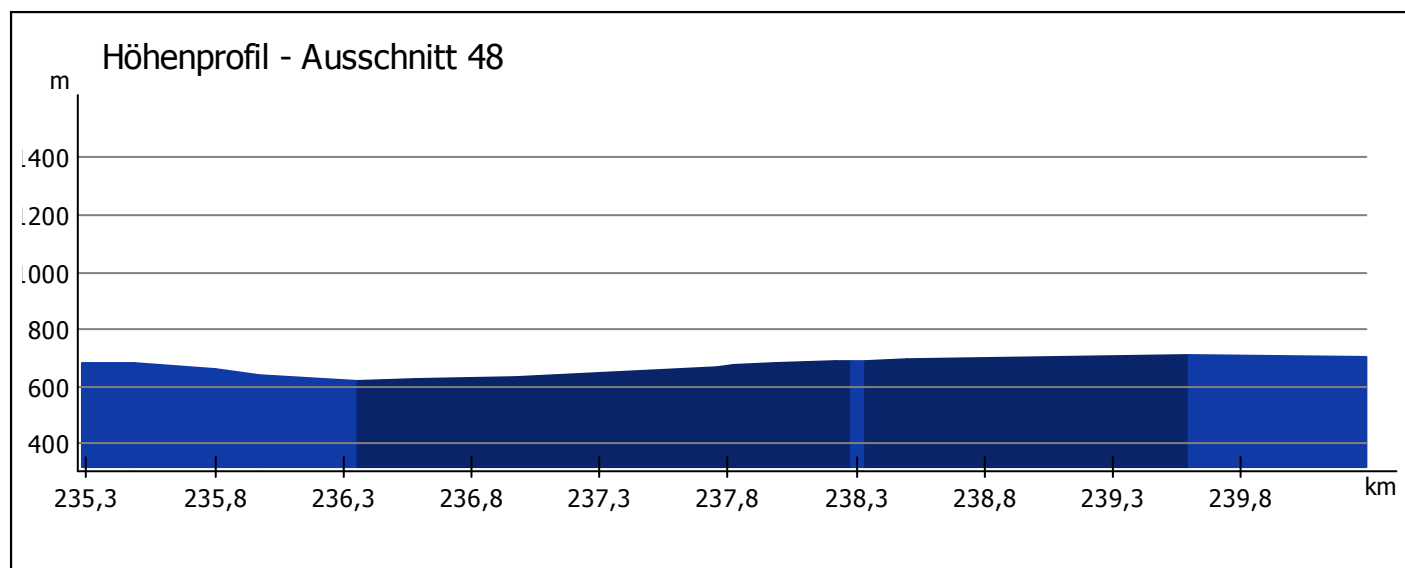


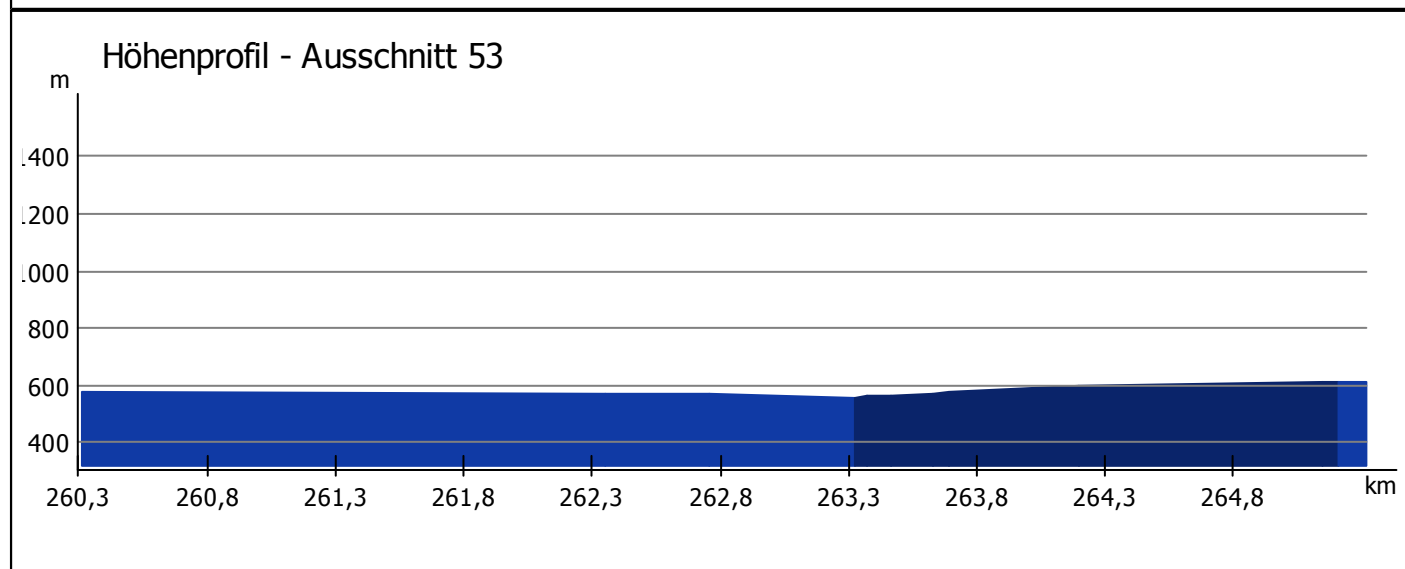
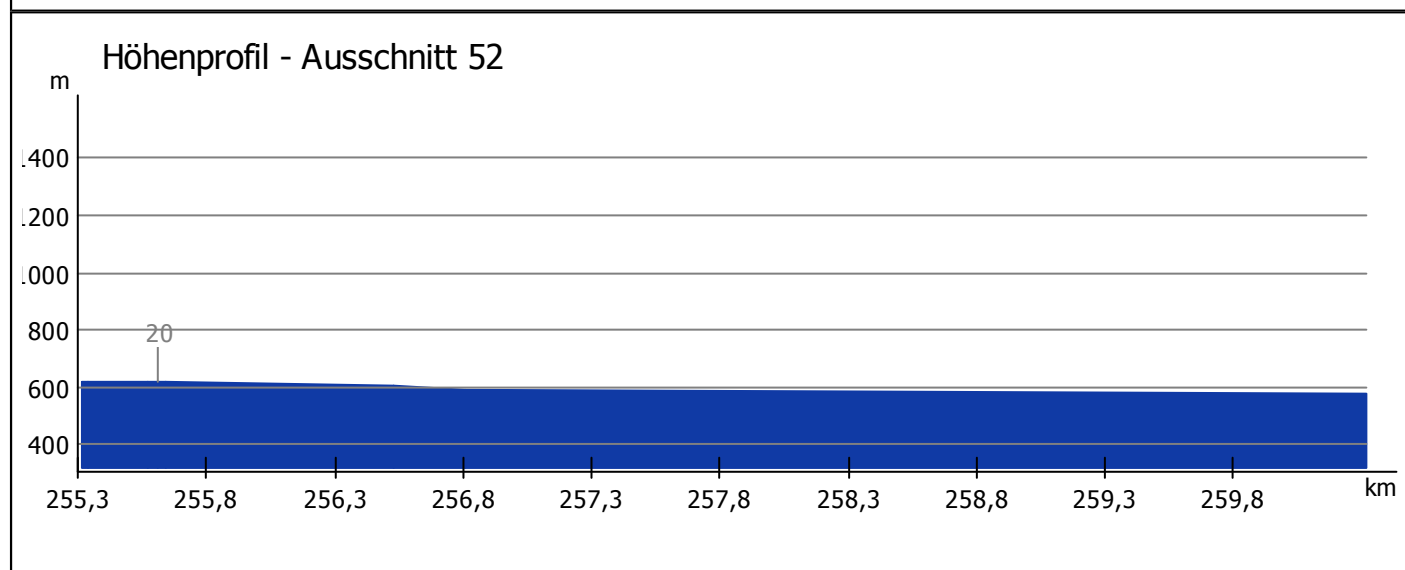
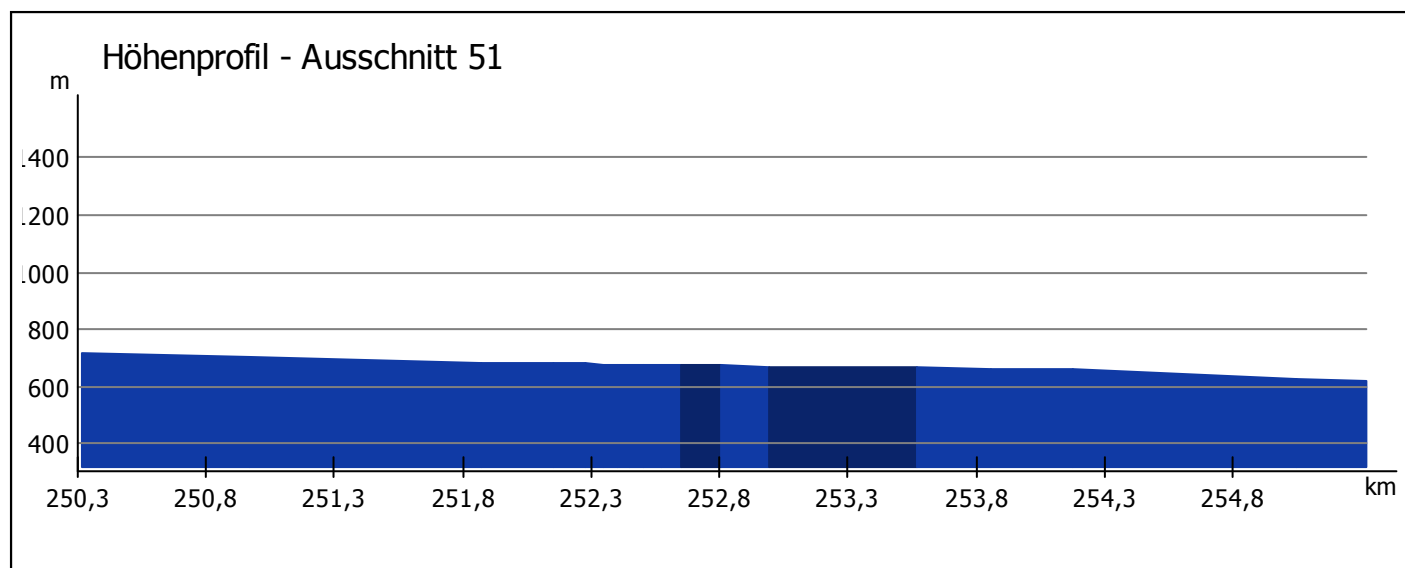


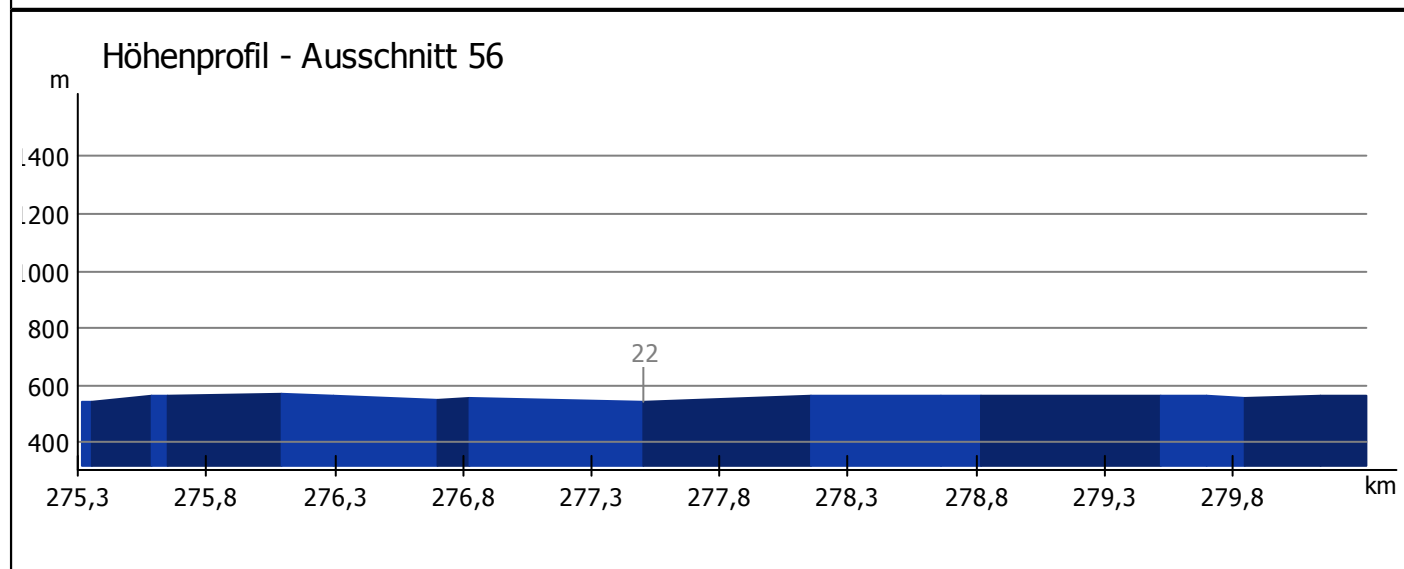
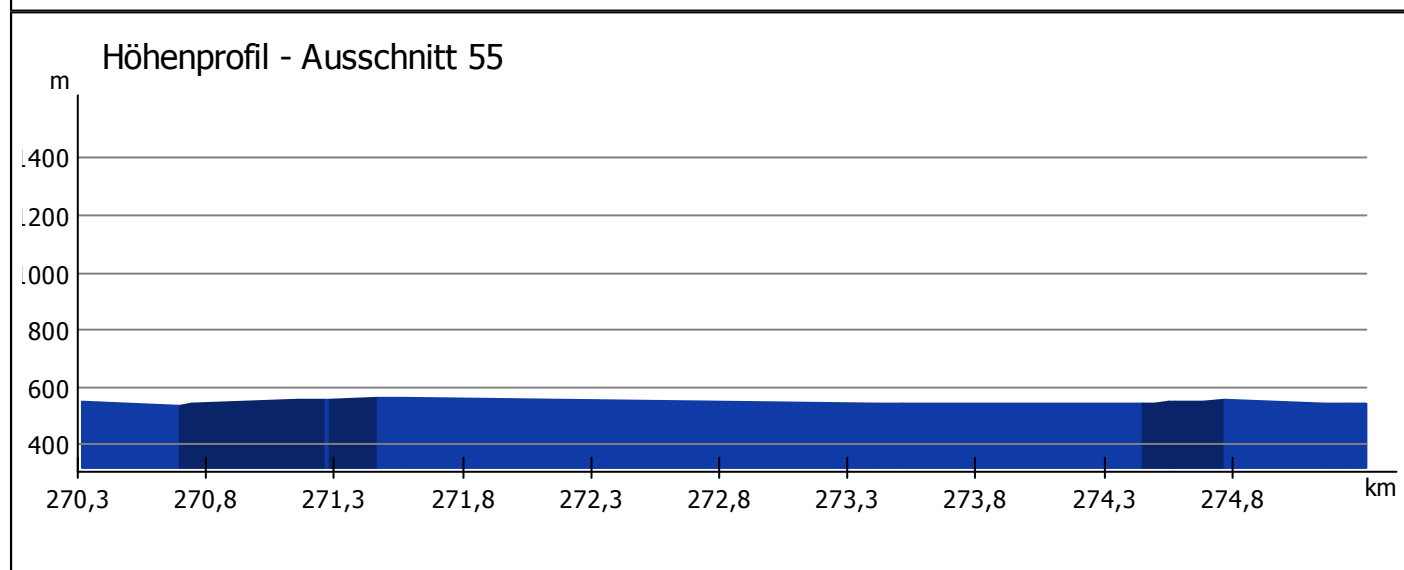
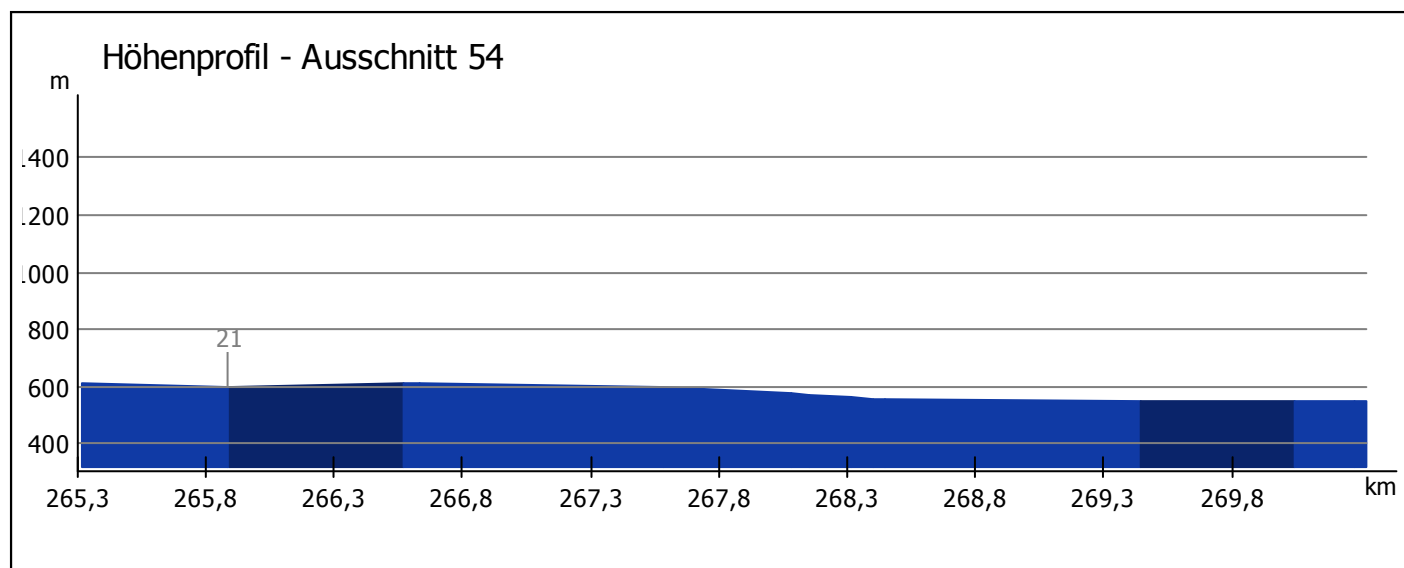


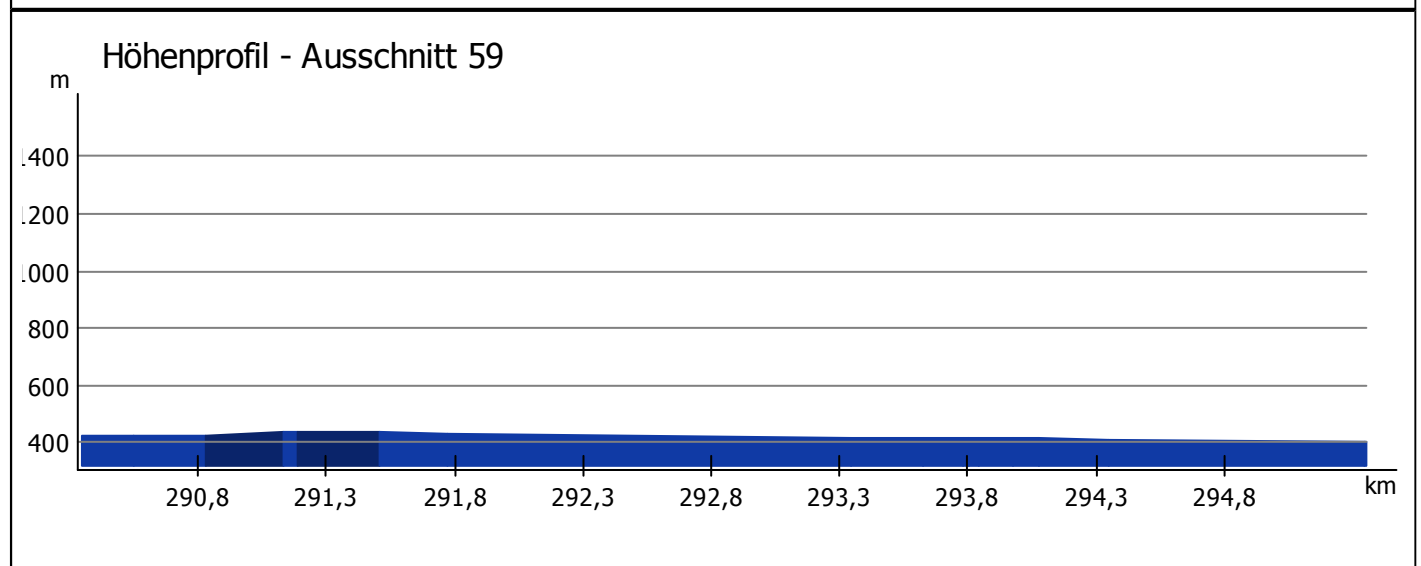
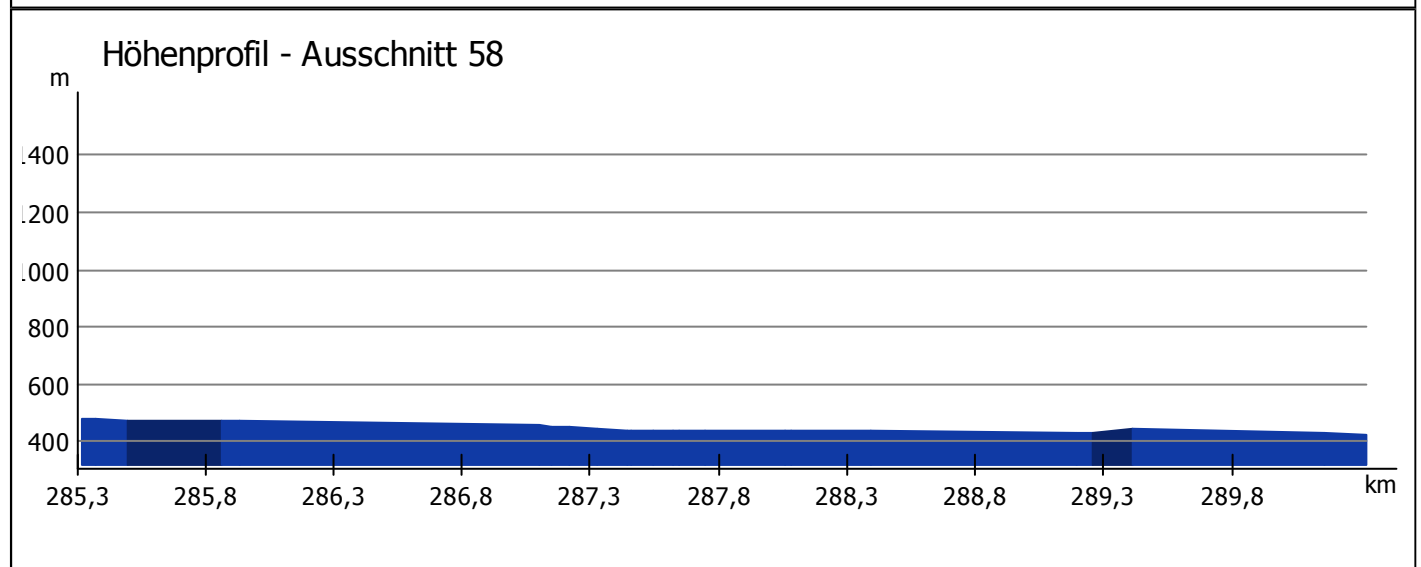
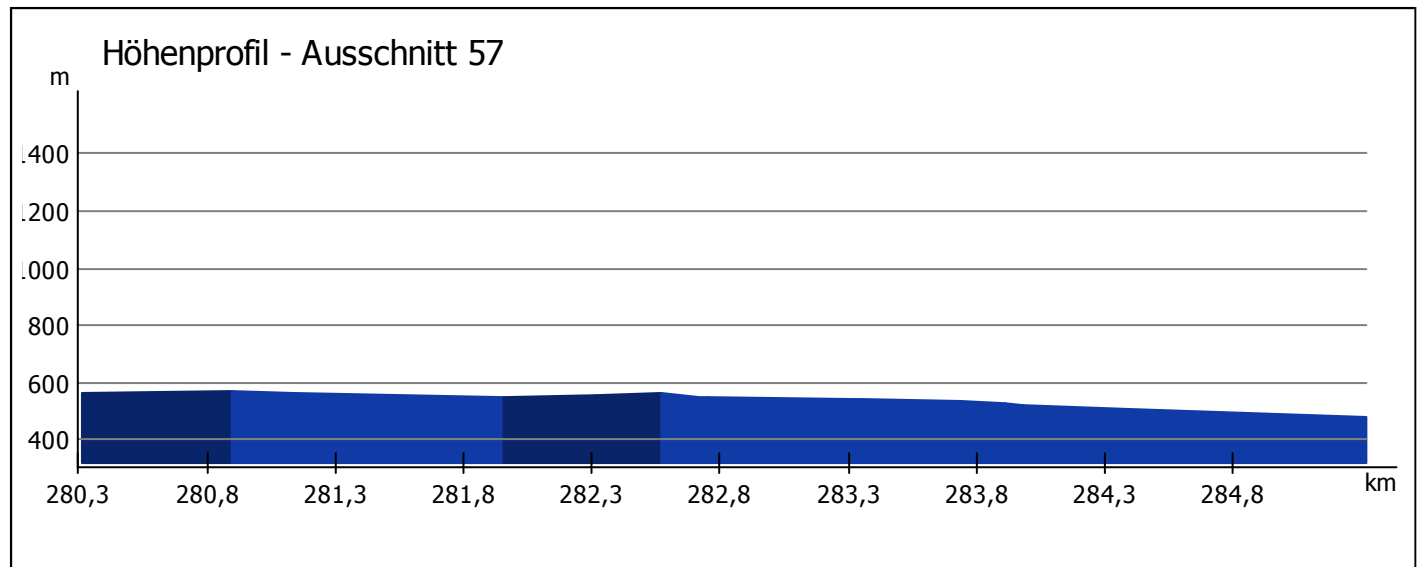


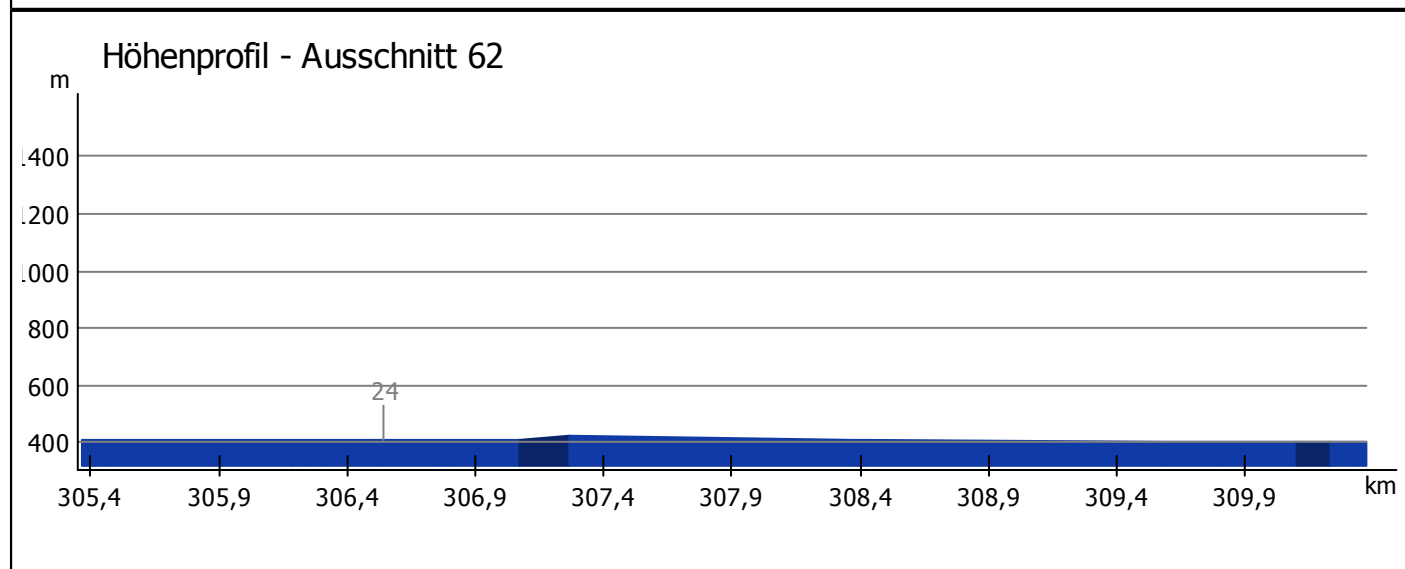
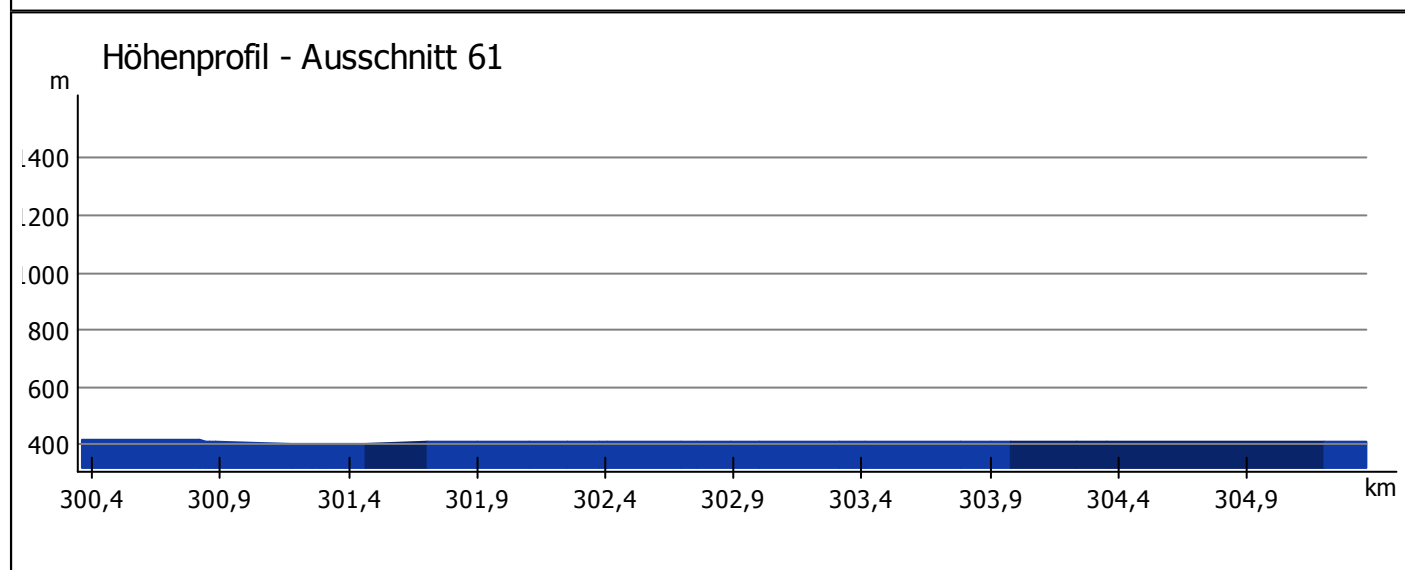
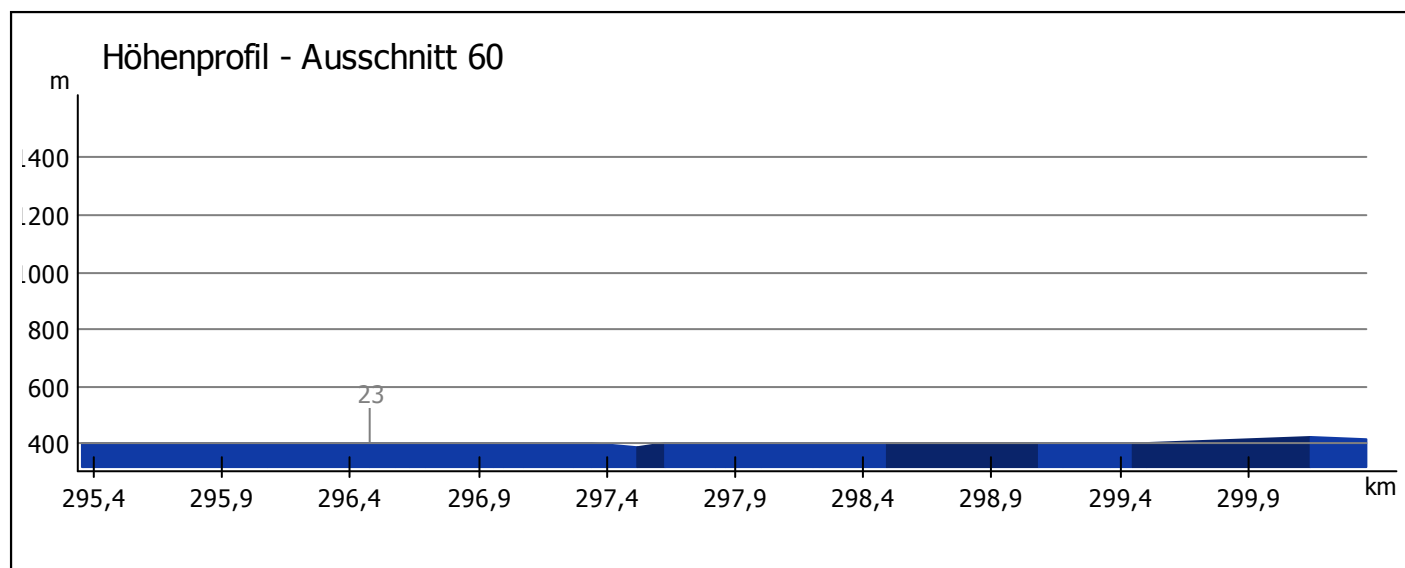


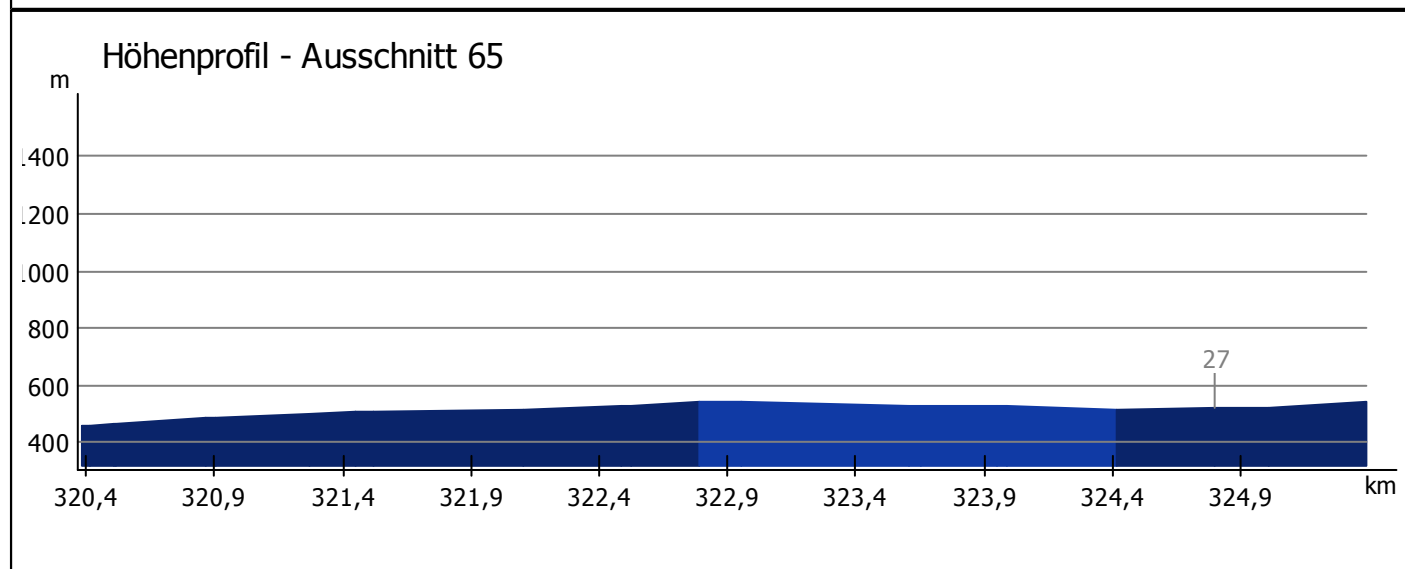
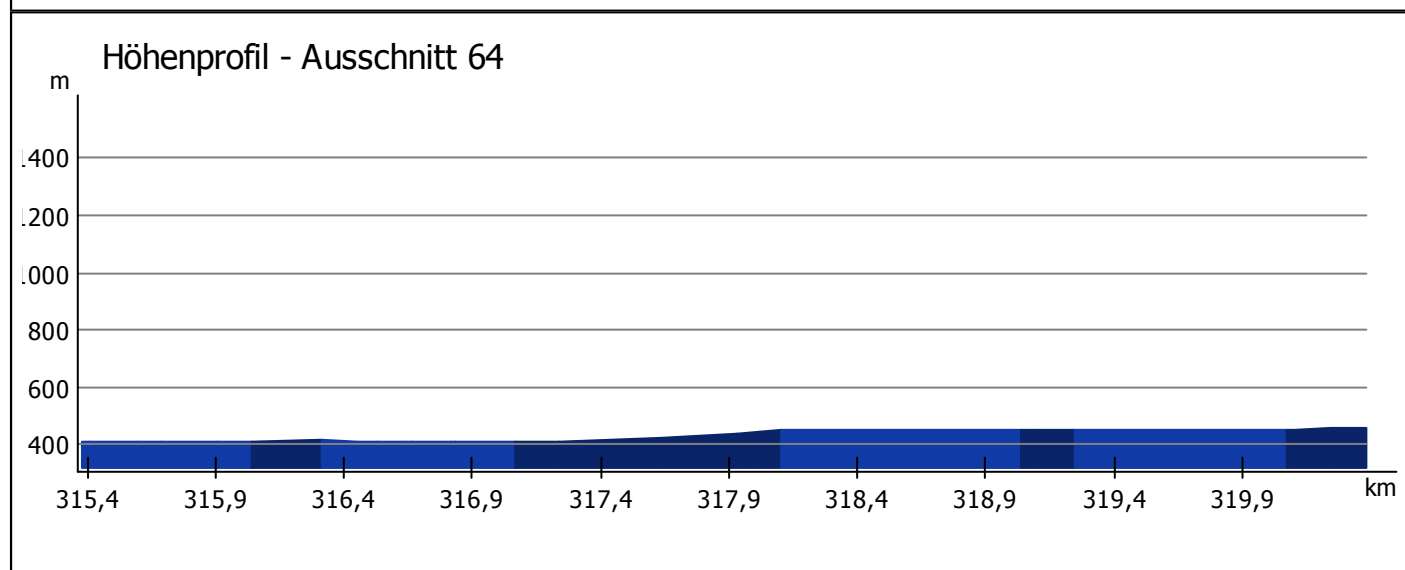
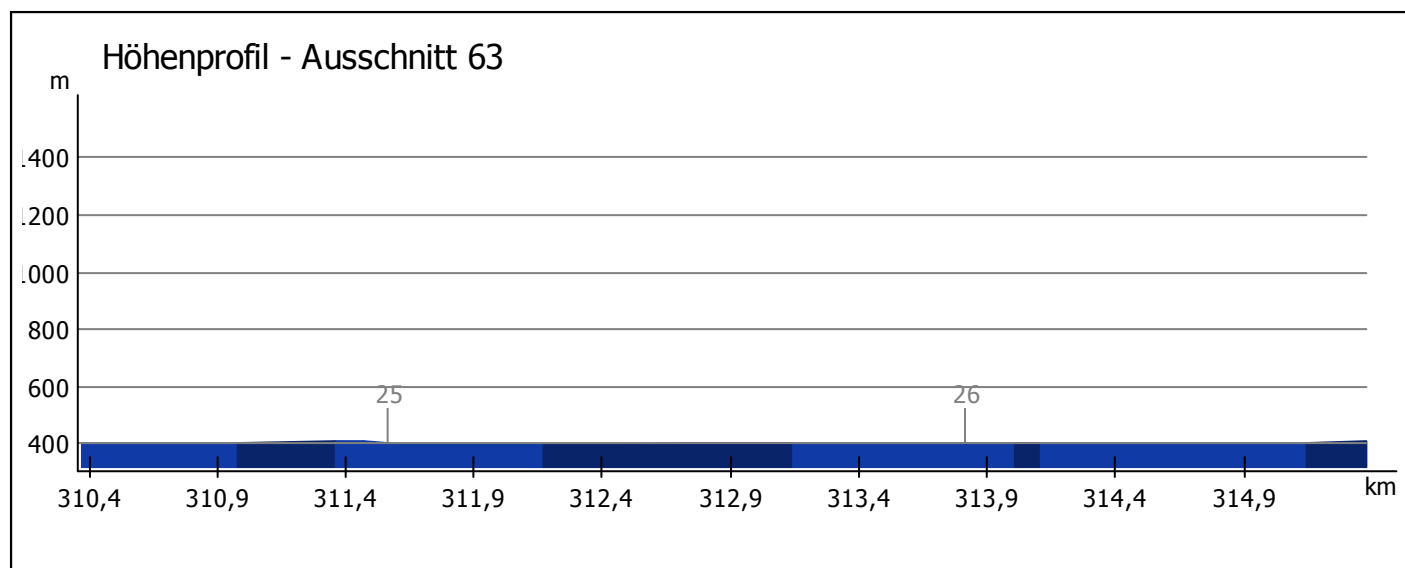


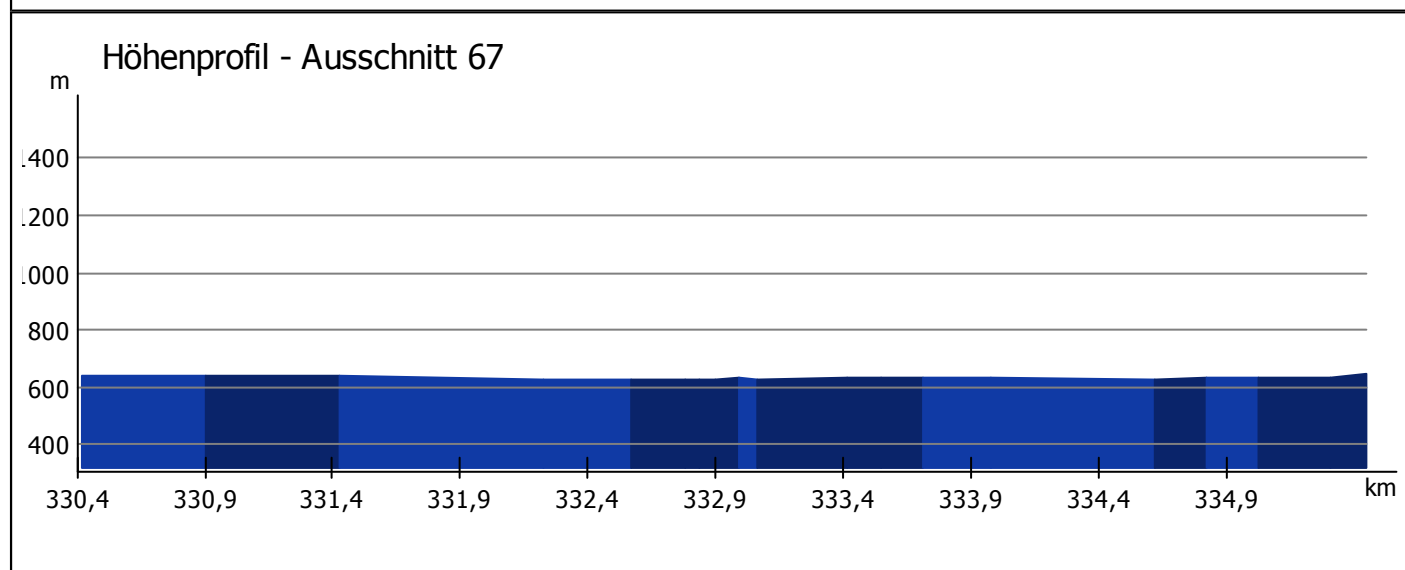
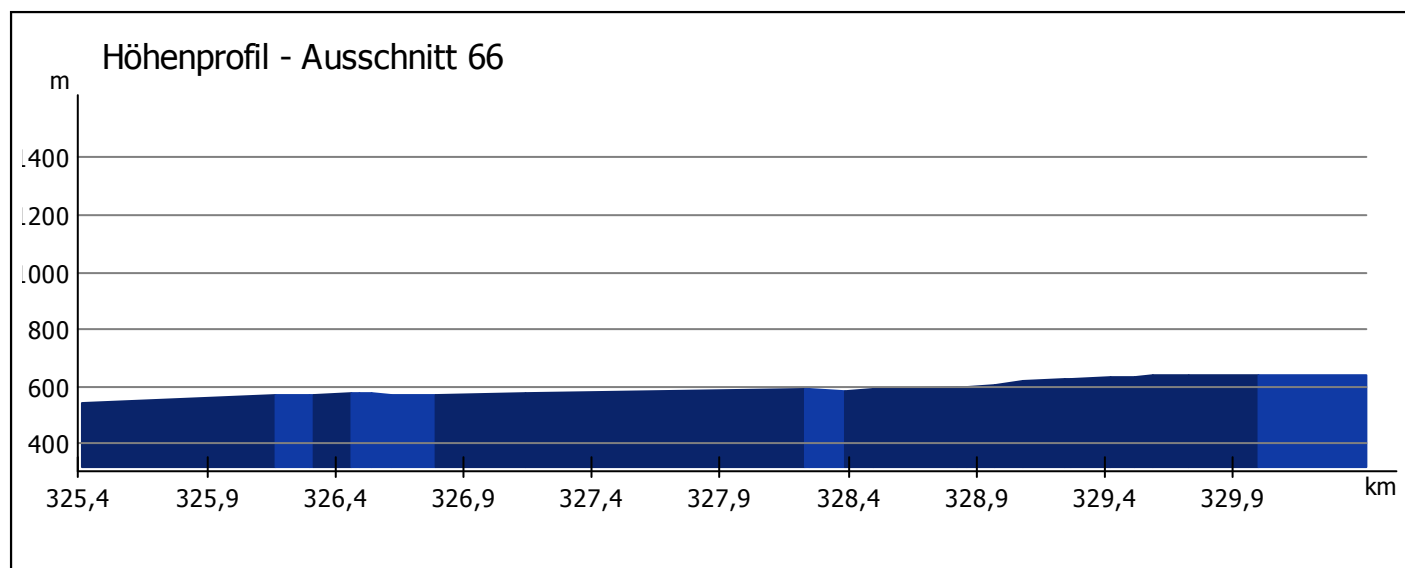












		Überwundene Höhenmeter	
Höhe des Startpunkts	562 m	Steigung	5226 m
Höhe des Zielpunkts	649 m	Gefälle	5139 m
Maximale Steigung	14,6 %	Höchster Punkt der Route	
Durchschnittliche Steigung	3,3 %	1494 m bei 154,5 km	
Maximales Gefälle	14,0 %	Tiefster Punkt der Route	
Durchschnittliches Gefälle	2,9 %	387 m bei 297,5 km	