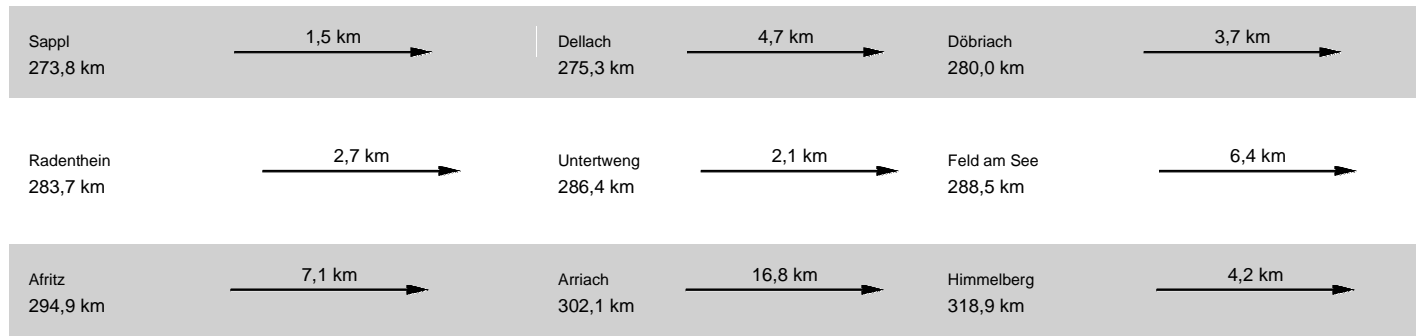


Kärnten2

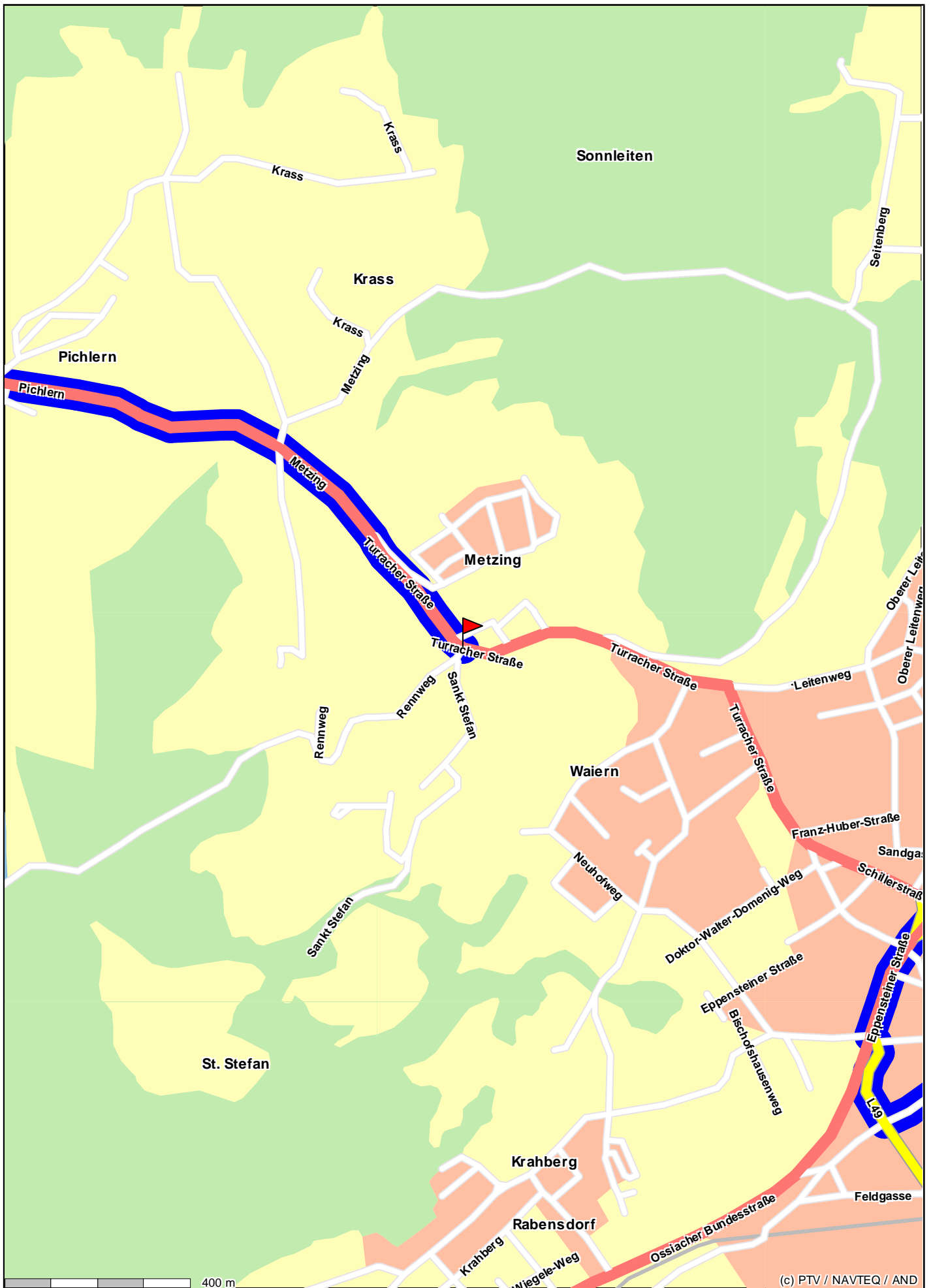
von Feldkirchen nach Turracher Strasse und B95
Fahrzeug: Motorrad Tour; Optimierung: kurzer Weg
Dauer: 7:44 h; Strecke: 323,1 km; Kosten: EUR 80,77
Kraftstoffverbrauch: 14,1 l; ø 4,3 l/100 km; Kraftstoffkosten: EUR 18,26

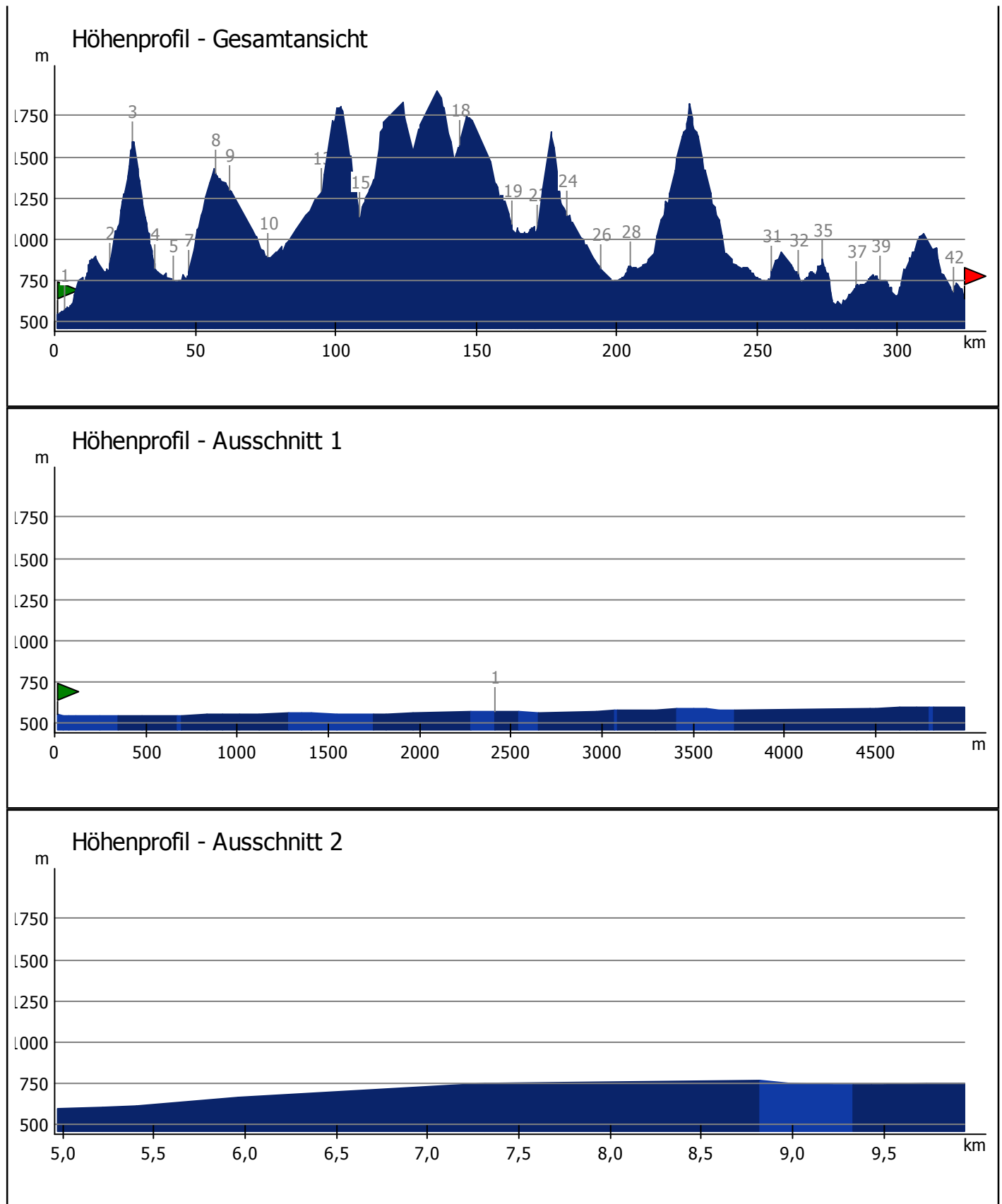


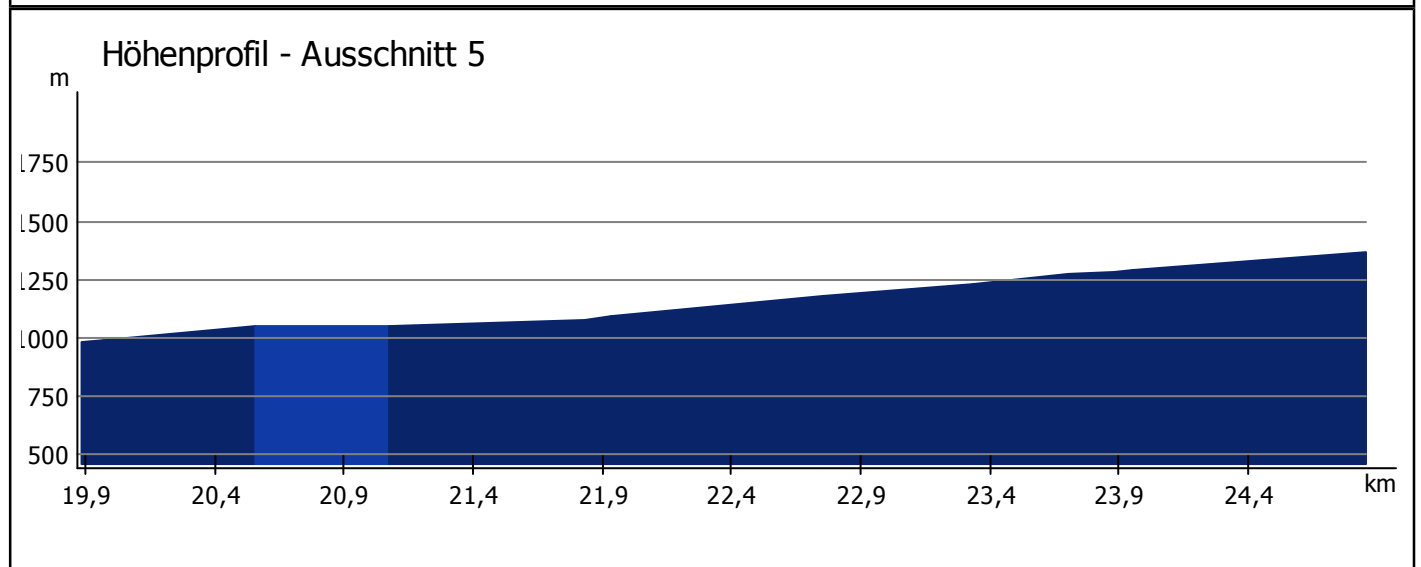
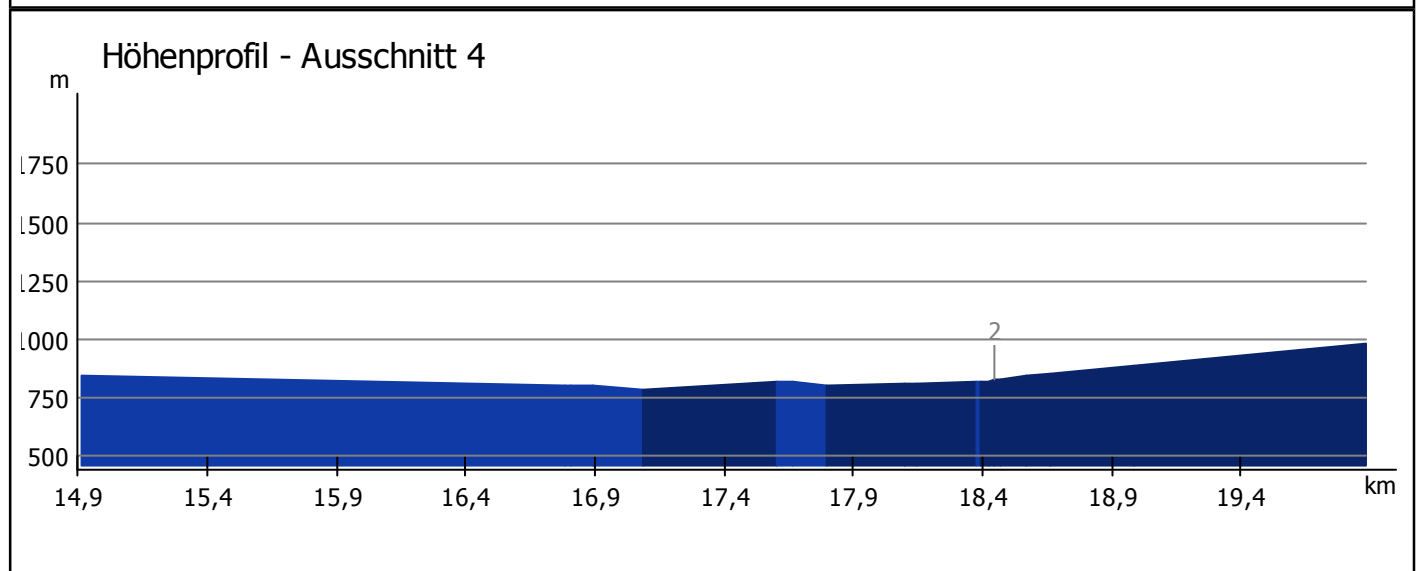
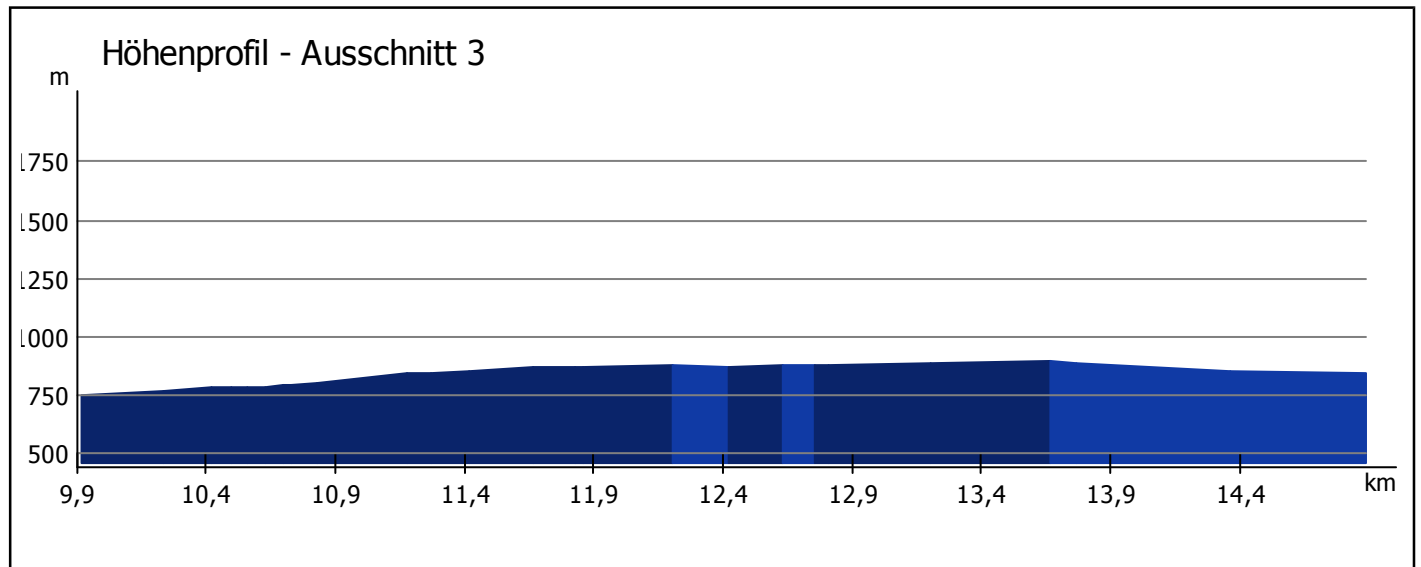
Feldkirchen 0,0 km	2,9 km	Haiden 3,0 km	1,5 km	Sankt Ulrich 4,5 km	4,4 km
Rennweg 8,8 km	1,6 km	Steuerberg 10,4 km	1,2 km	Hart 11,7 km	6,0 km
Simnitz 17,7 km	8,9 km	Hochrindl 26,5 km	8,3 km	Deutsch-Griffen 34,8 km	8,5 km
Glödnitz 43,3 km	3,2 km	Weissberg 46,5 km	9,3 km	Flattnitz 55,8 km	18,3 km
Stadl an der Mur 74,0 km	6,2 km	Predlitz 80,3 km	13,7 km	Turrach 94,0 km	5,8 km
Turracherhöhe 99,7 km	57,1 km	Bundschuh 156,8 km	4,5 km	Pichlern 161,3 km	1,8 km
Sankt Margarethen im Lungau 163,2 km	5,3 km	Sankt Martin 168,4 km	0,8 km	Sankt Michael im Lungau 169,2 km	1,5 km
Stranach 170,8 km	4,9 km	Katschberg 175,6 km	0,2 km	Katschberghöhe 175,8 km	3,6 km
Mühlbach 179,4 km	8,4 km	Kremsbrücke 187,8 km	5,0 km	Eisentratten 192,8 km	4,1 km
Gmünd 196,9 km	4,3 km	Fischertratten 201,1 km	1,5 km	Hilpersdorf 202,7 km	0,7 km
Malta 203,4 km	44,1 km	Hilpersdorf 247,5 km	0,7 km	Fischertratten 248,2 km	4,1 km
Gmünd 252,3 km	11,1 km	Treffling 263,4 km	2,4 km	Tangern 265,8 km	2,2 km
Laubendorf 267,9 km	2,4 km	Obermillstatt 270,3 km	1,8 km	Lammersdorf 272,1 km	1,7 km

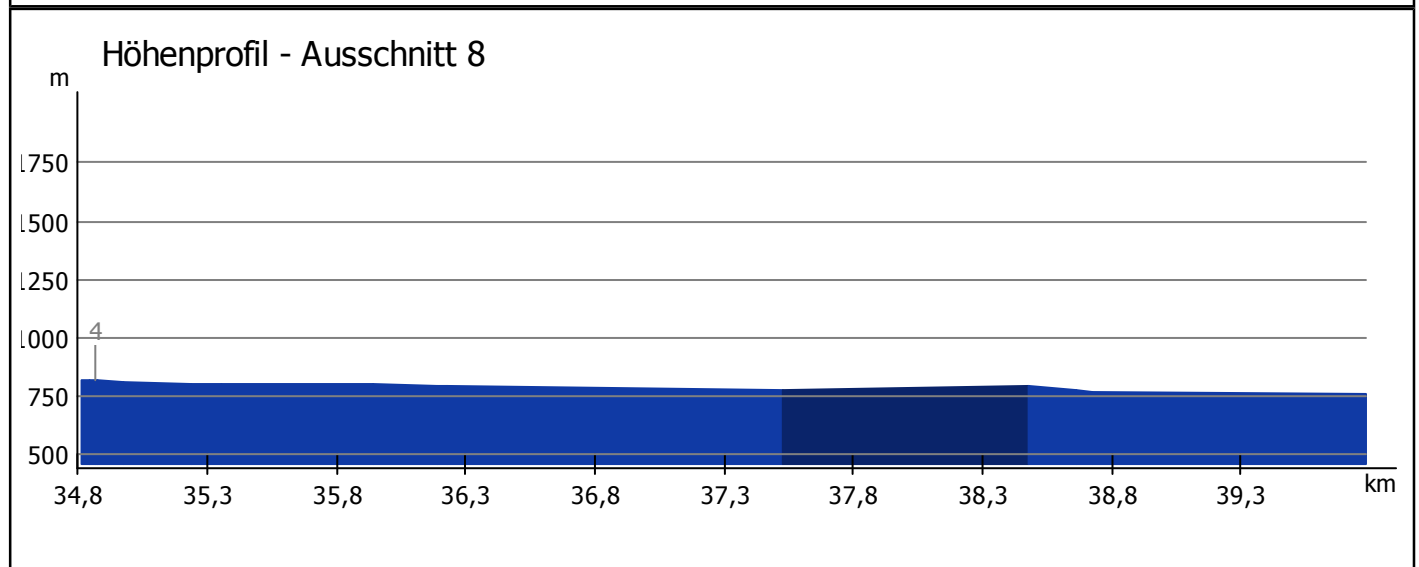
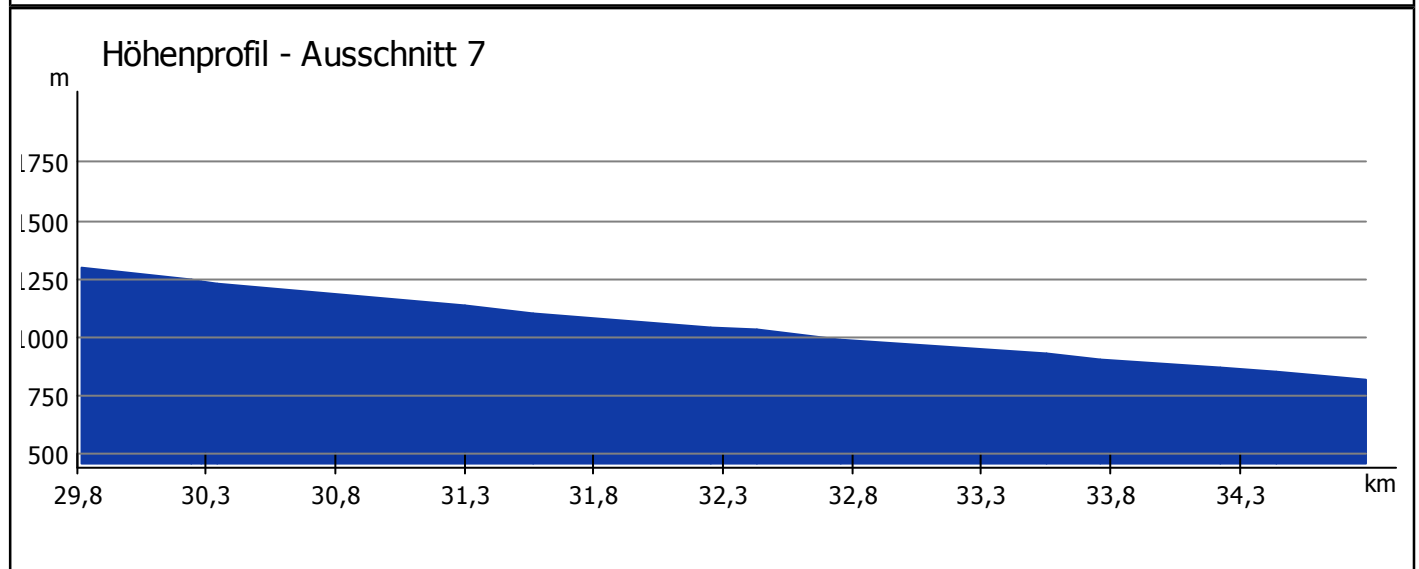
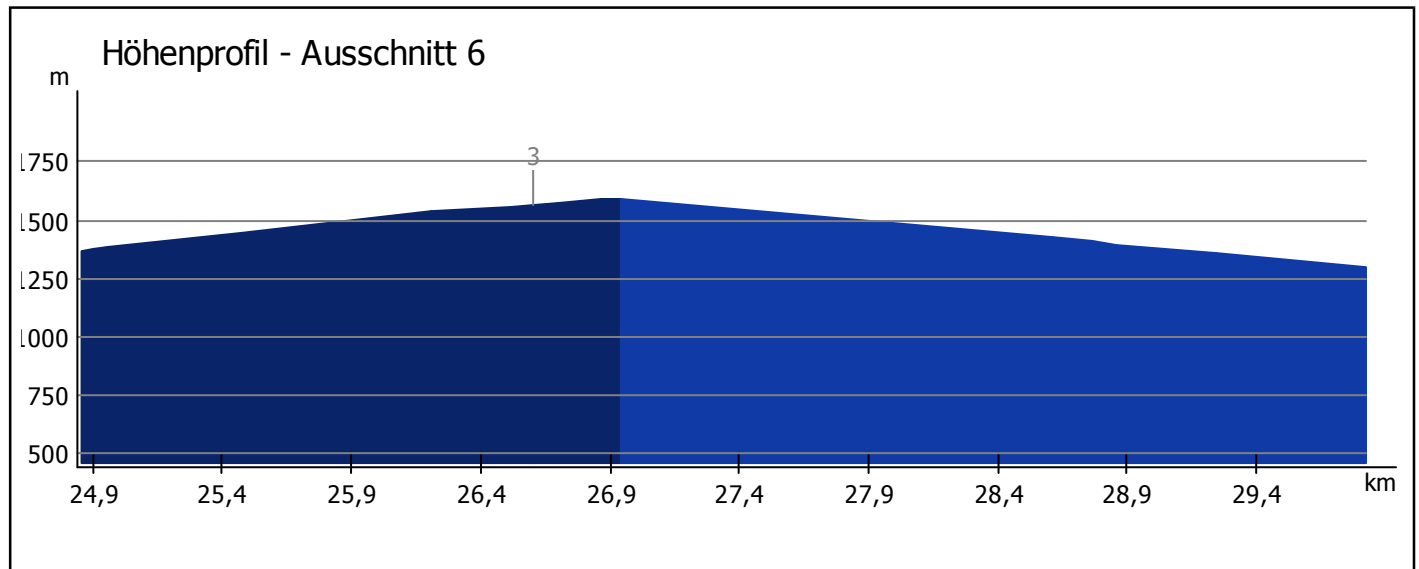


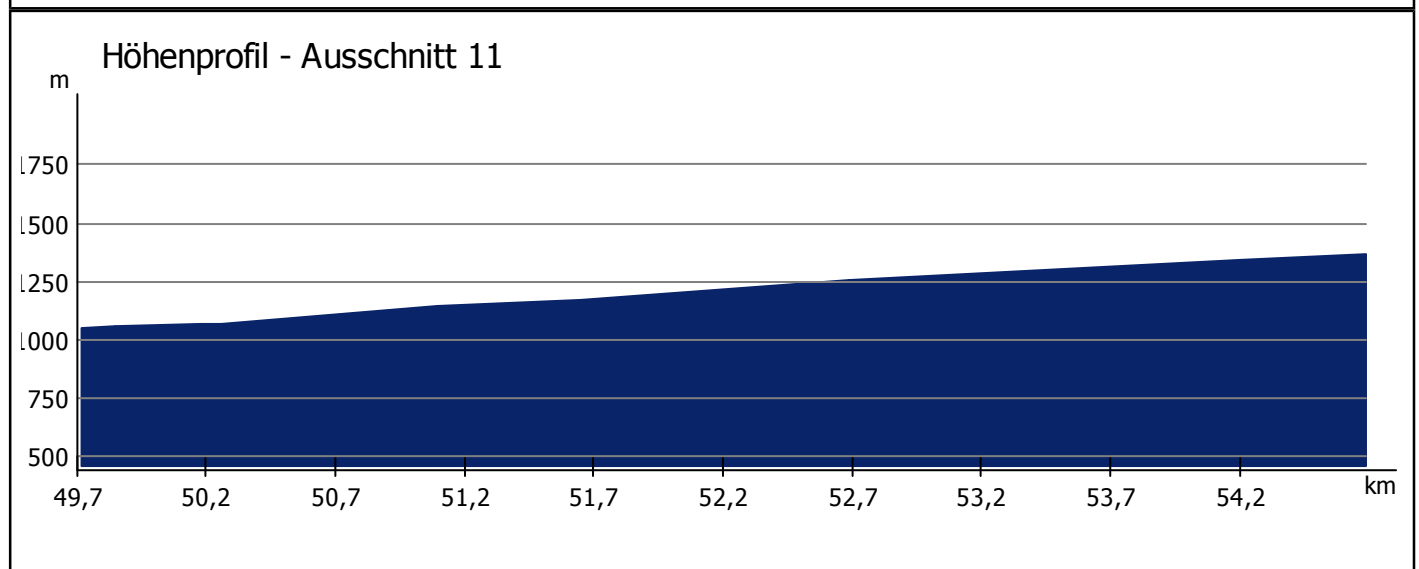
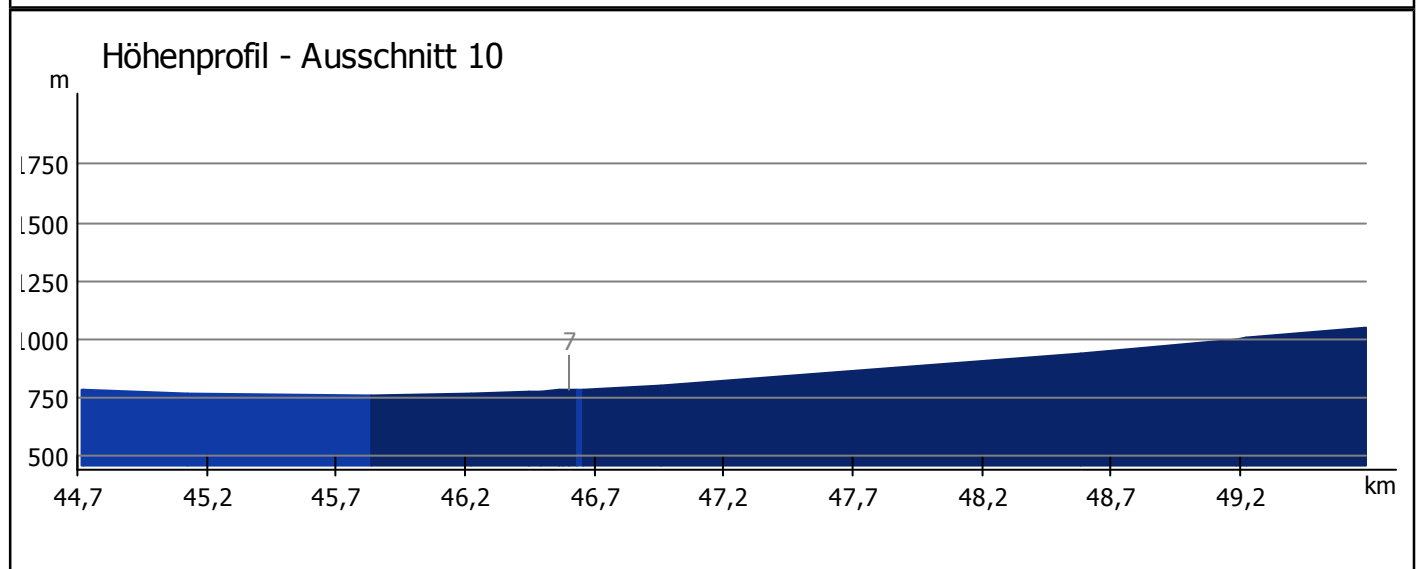
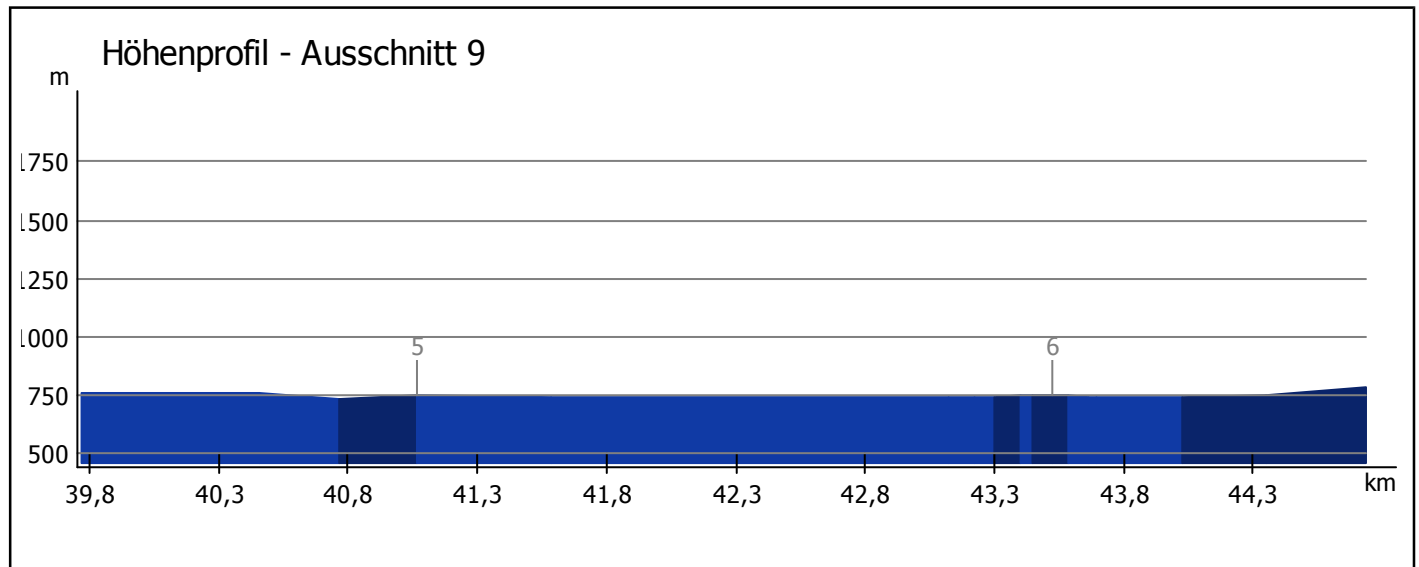
Turracher Strasse und B95
323,1 km

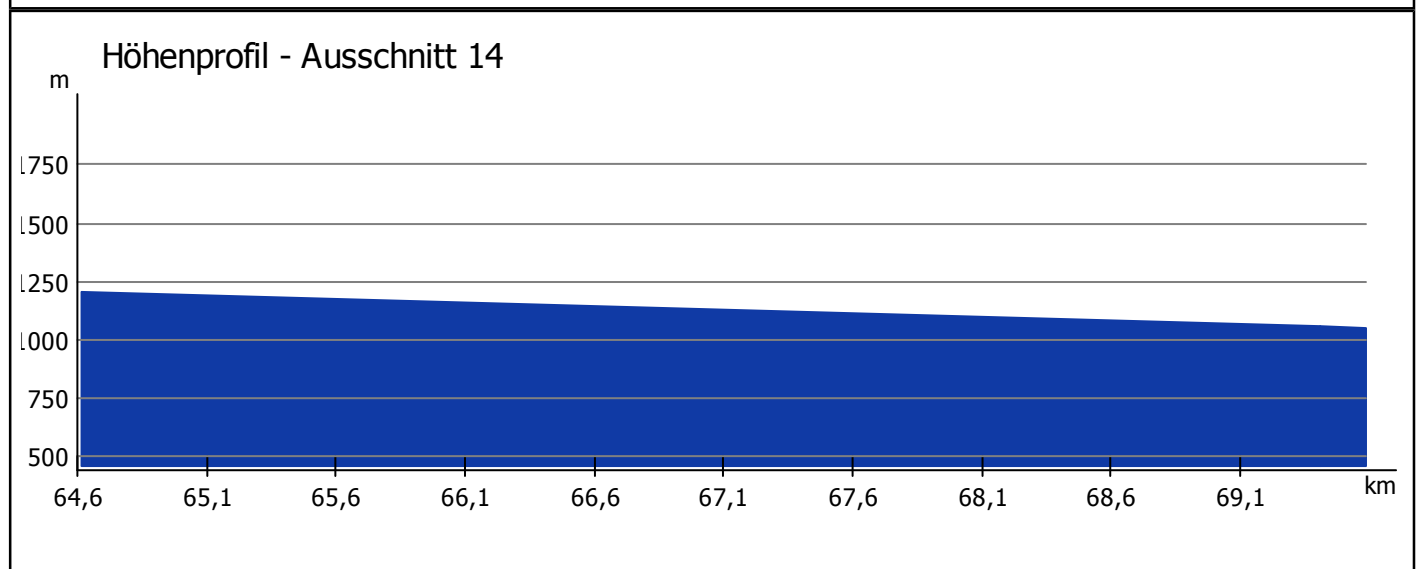
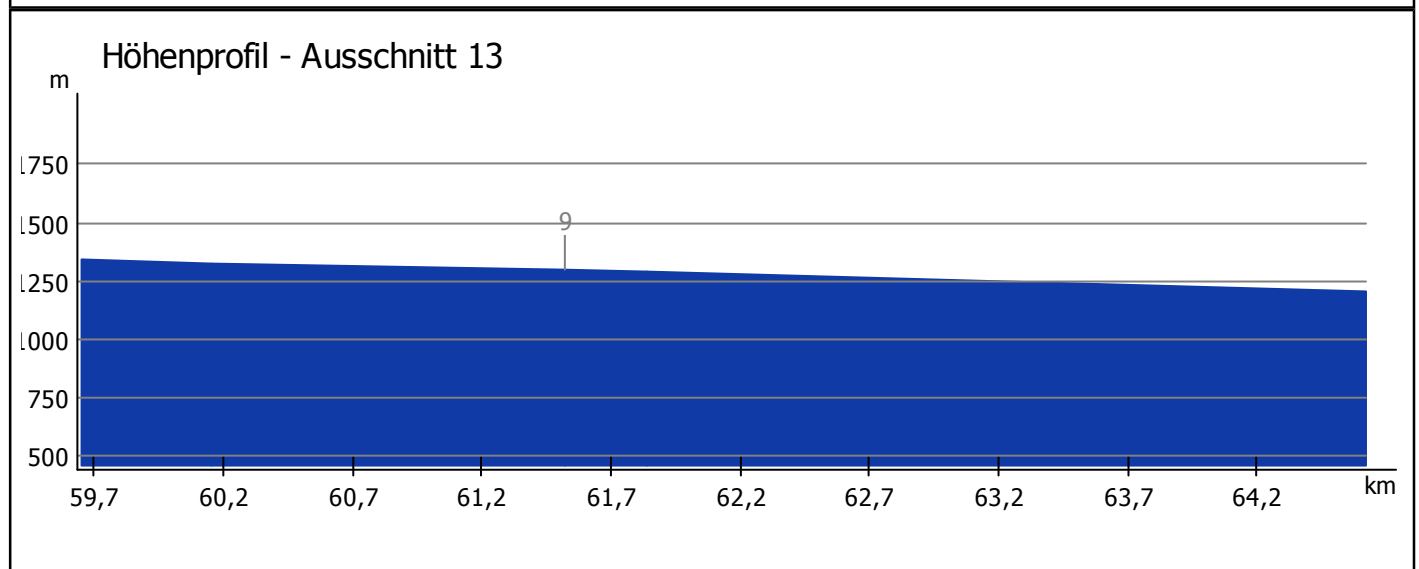
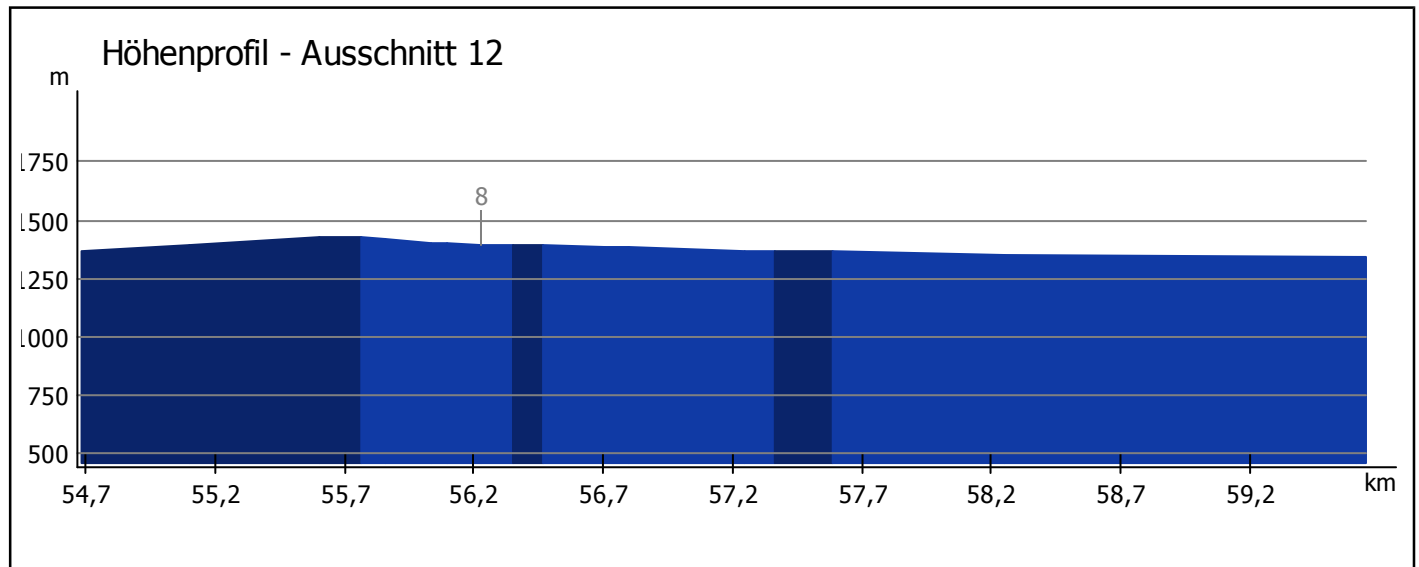


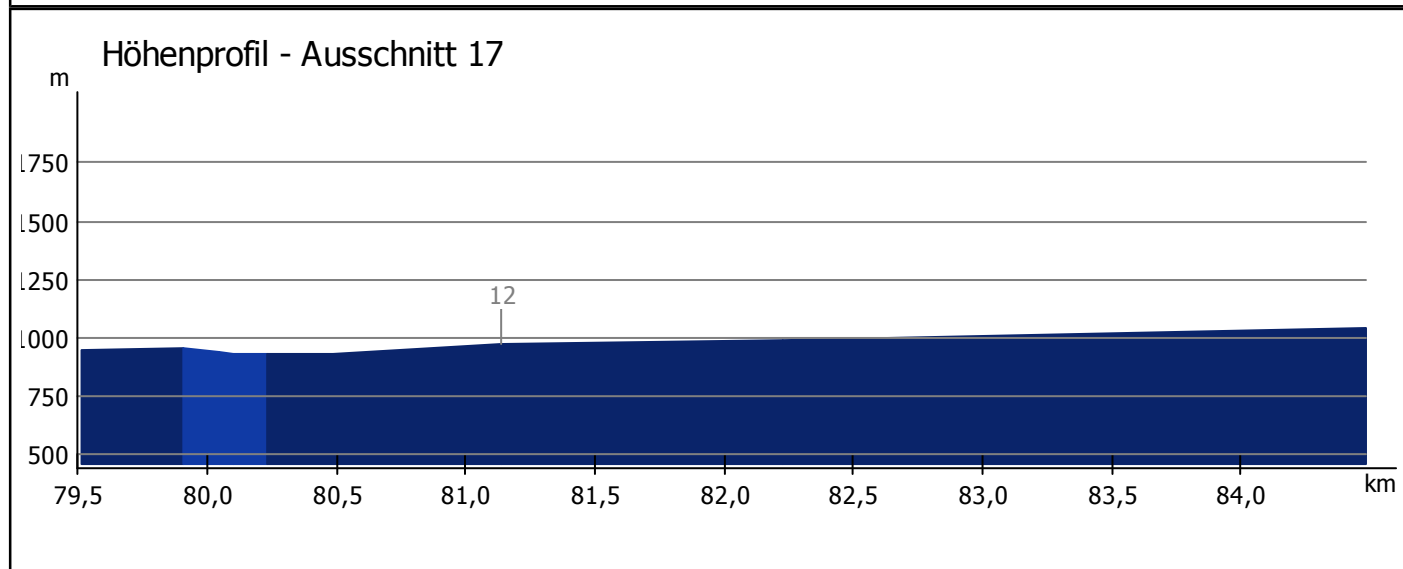
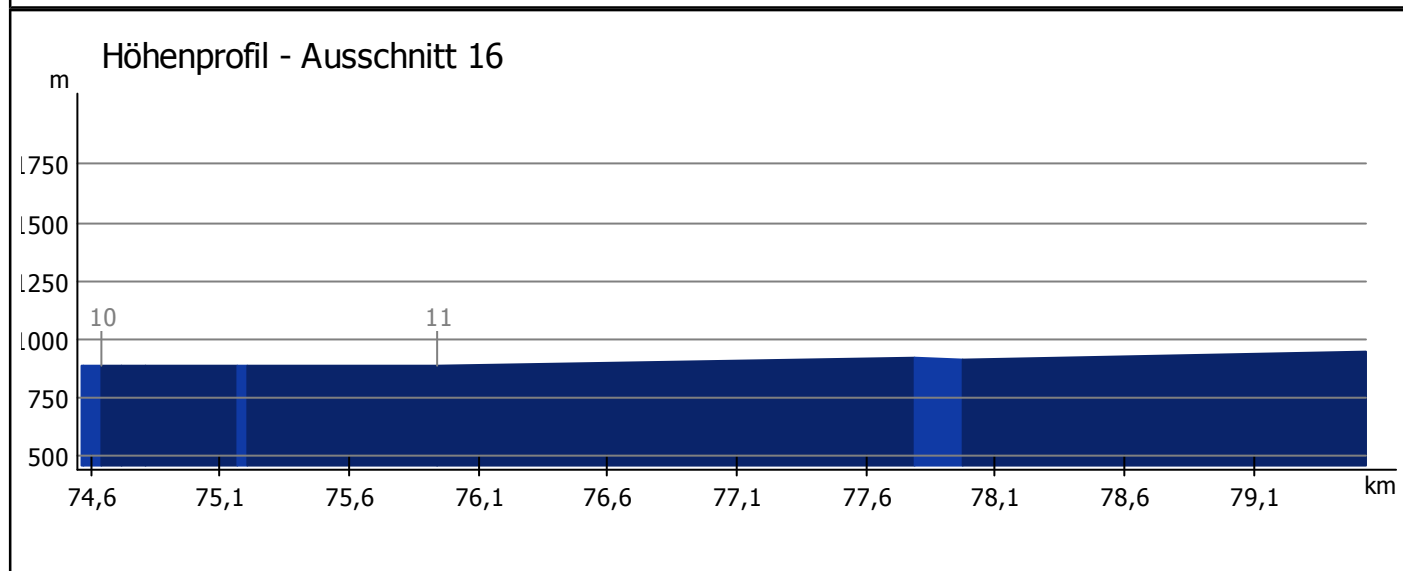
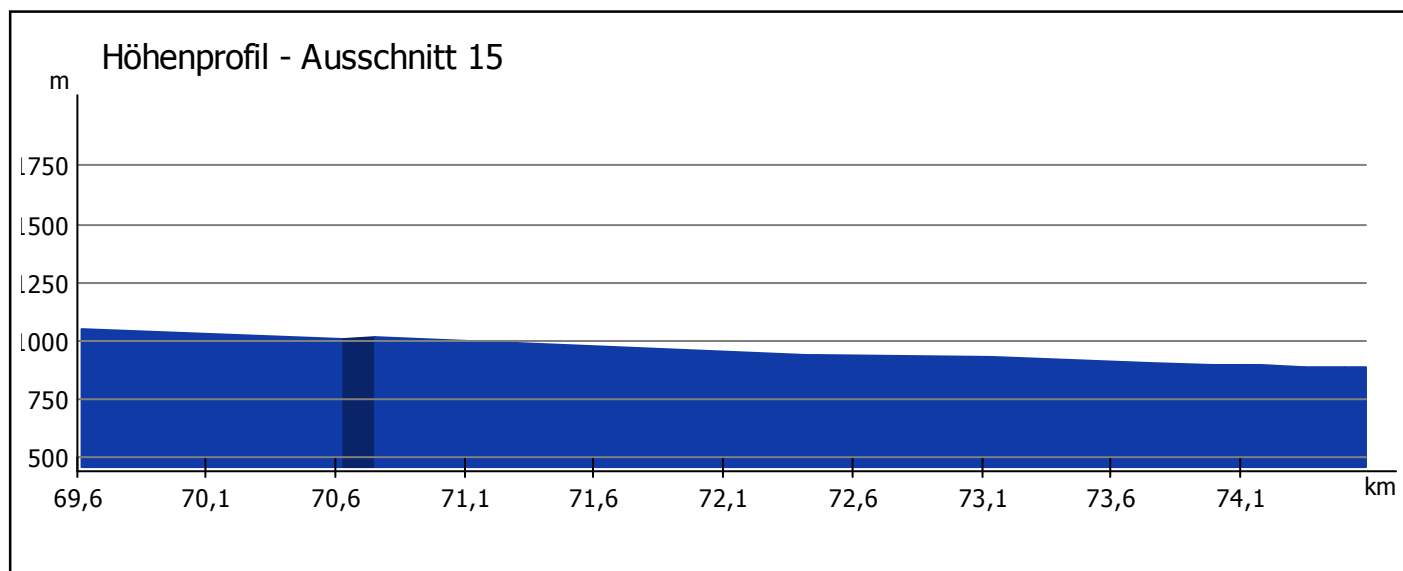


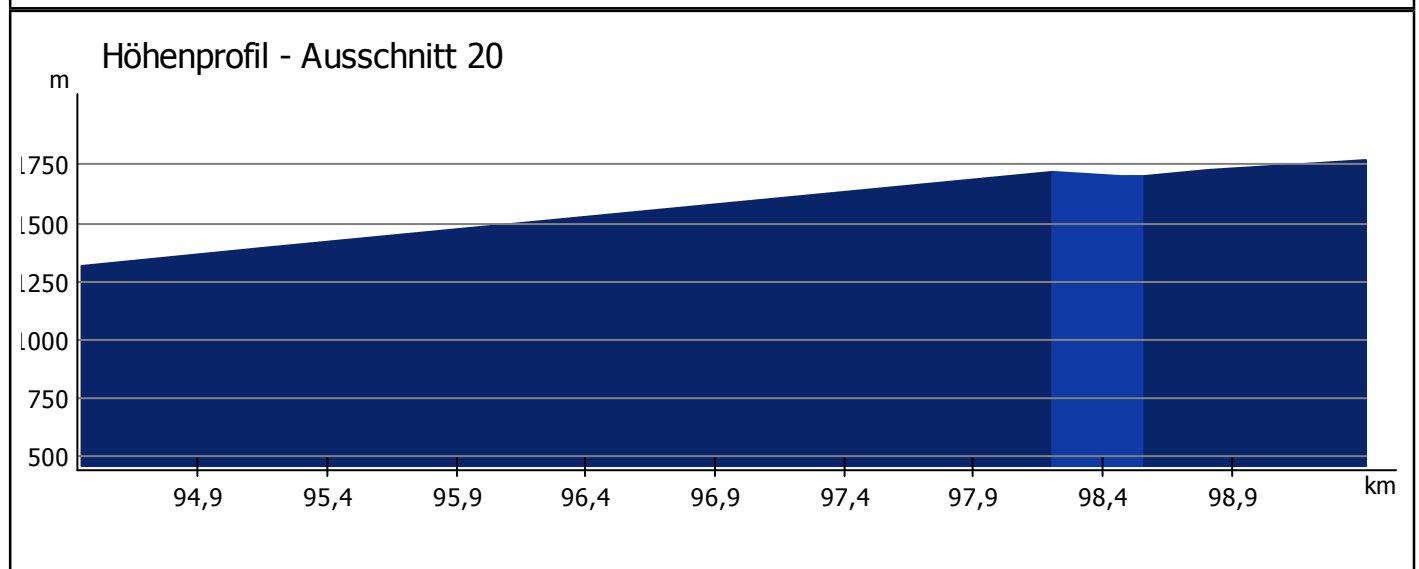
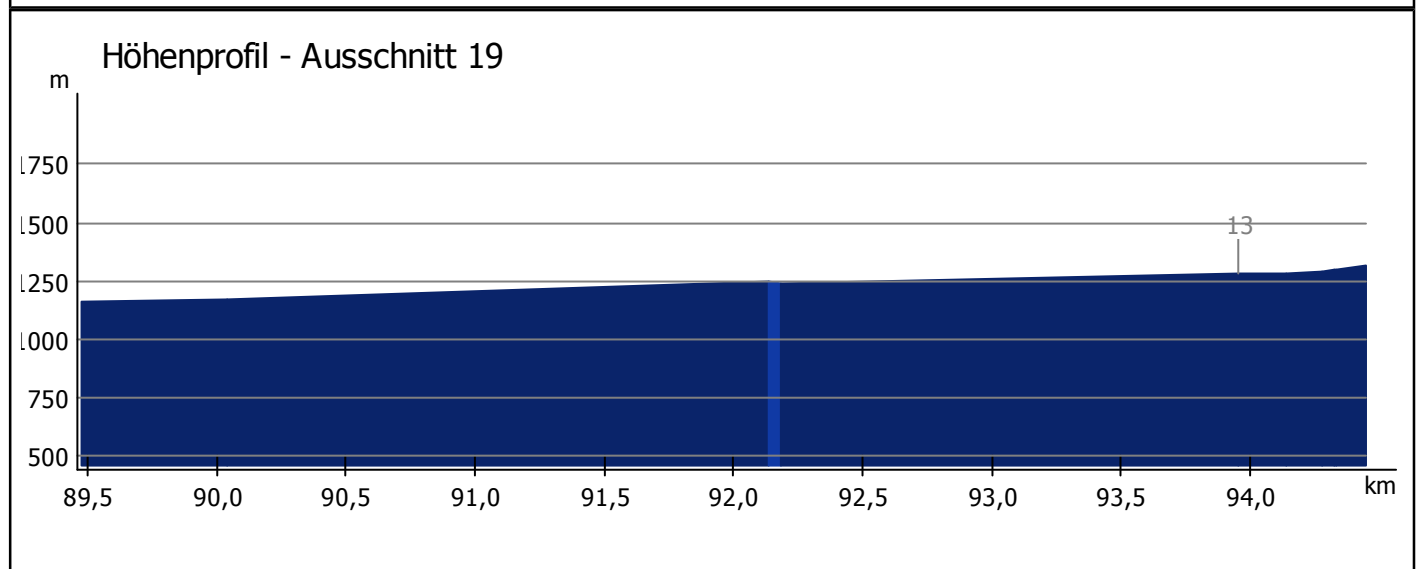
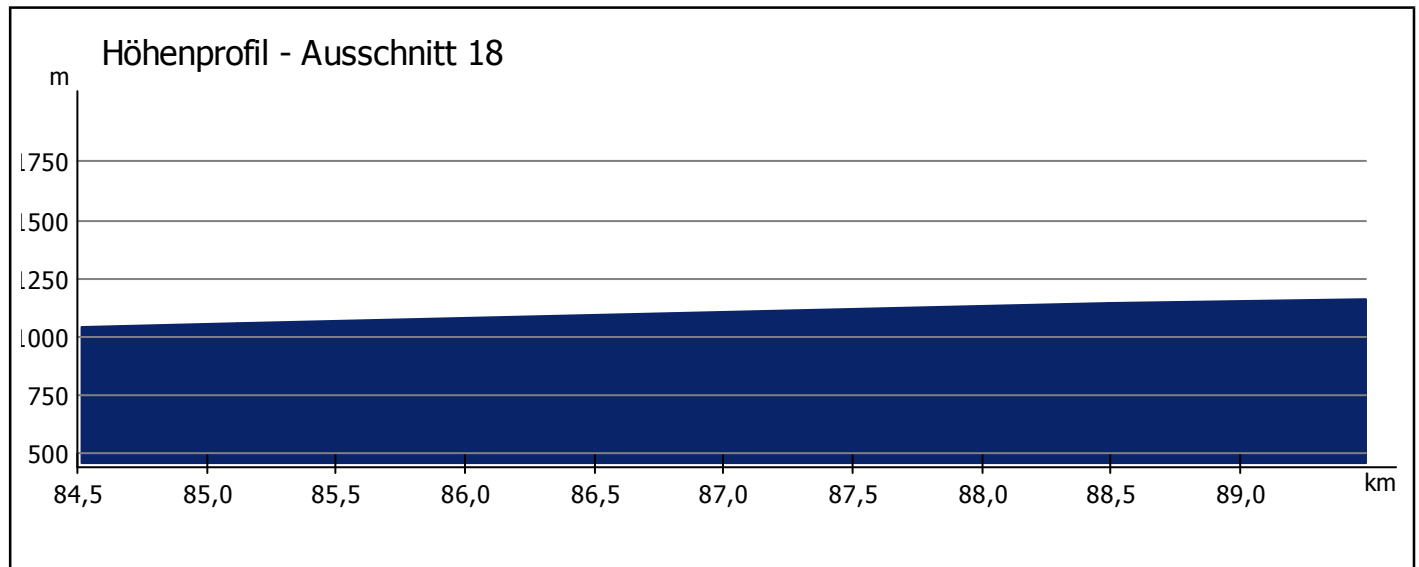


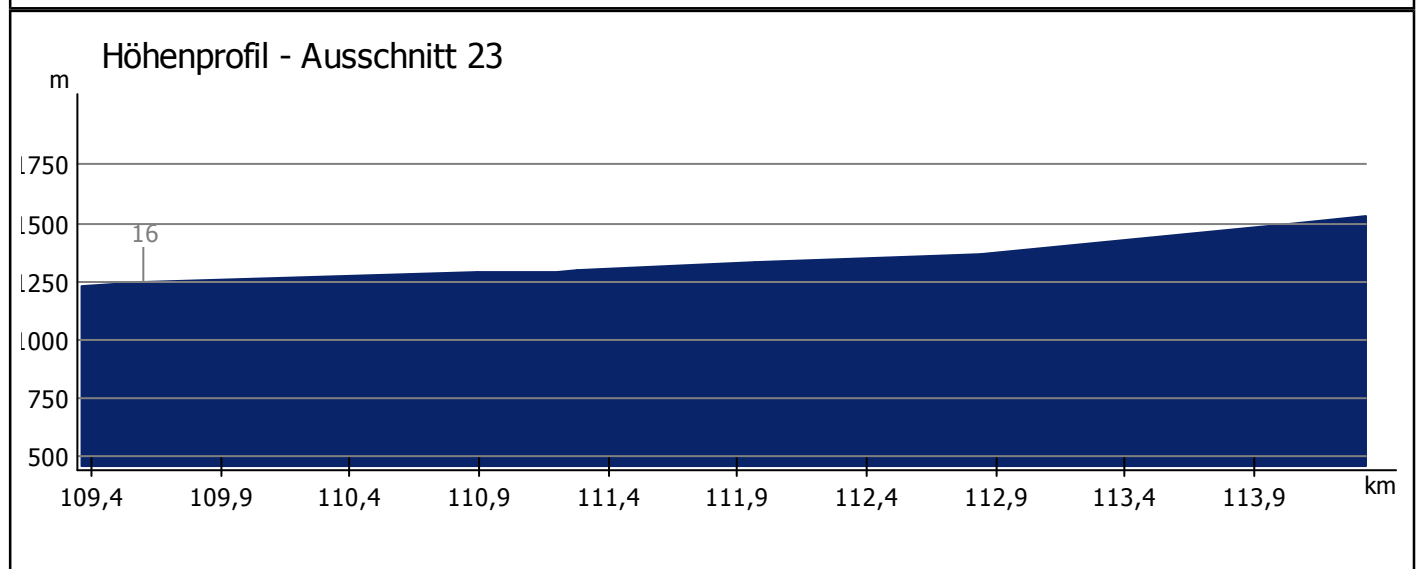
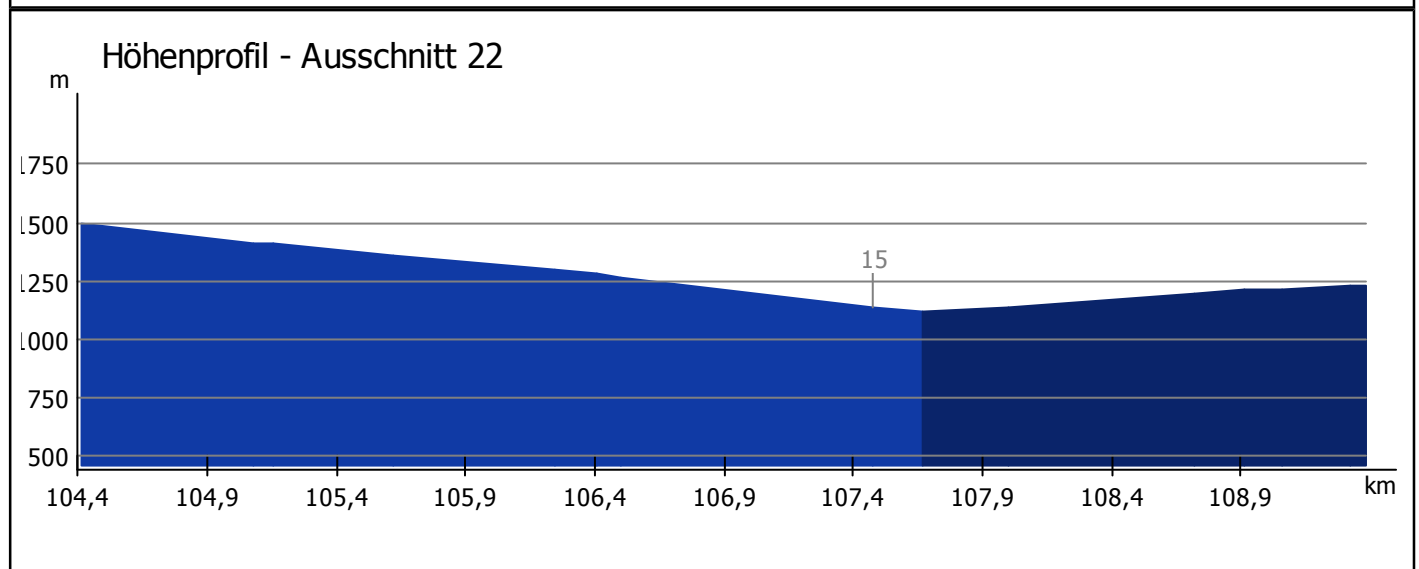
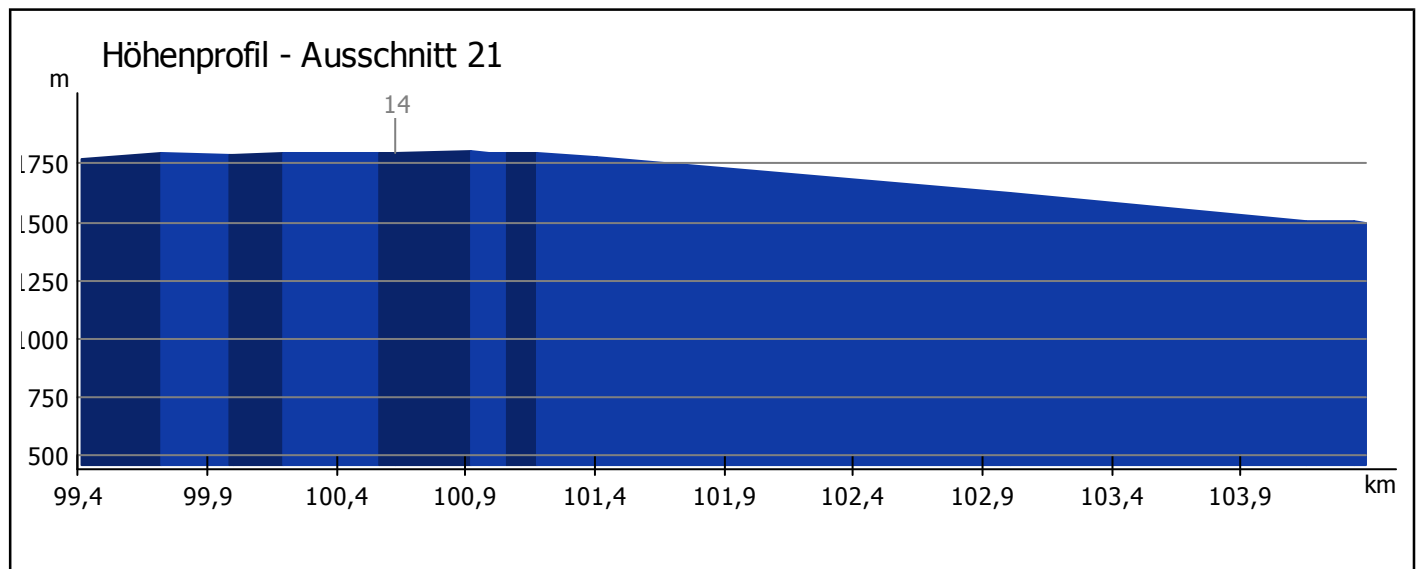


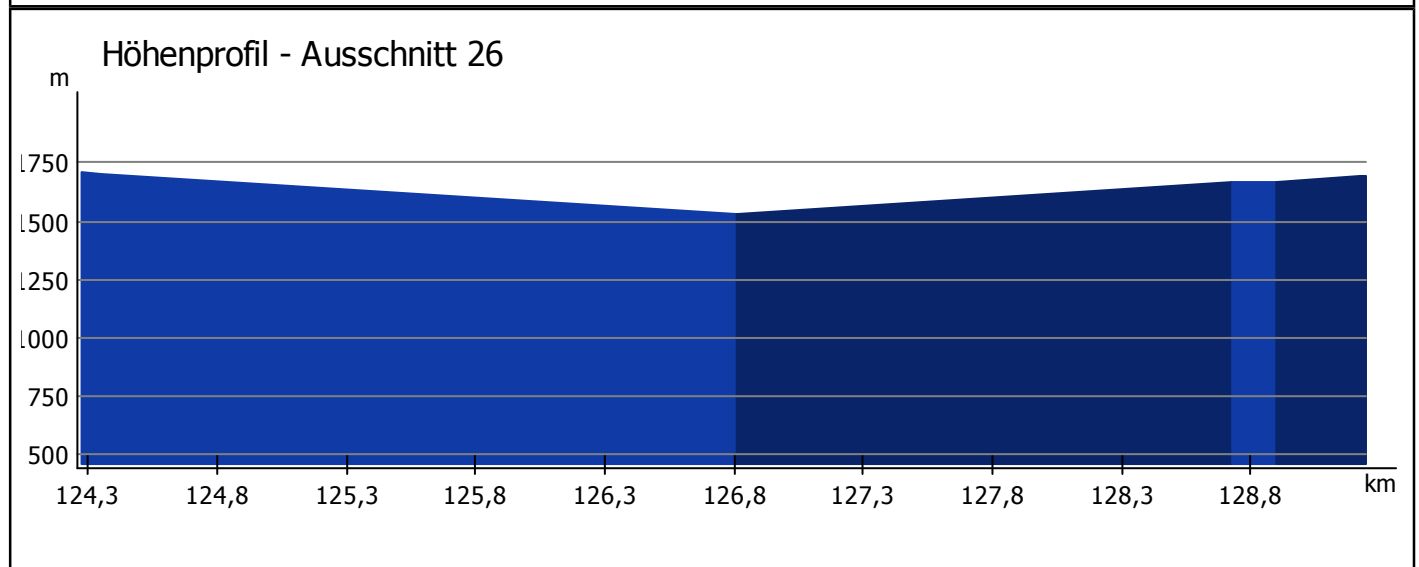
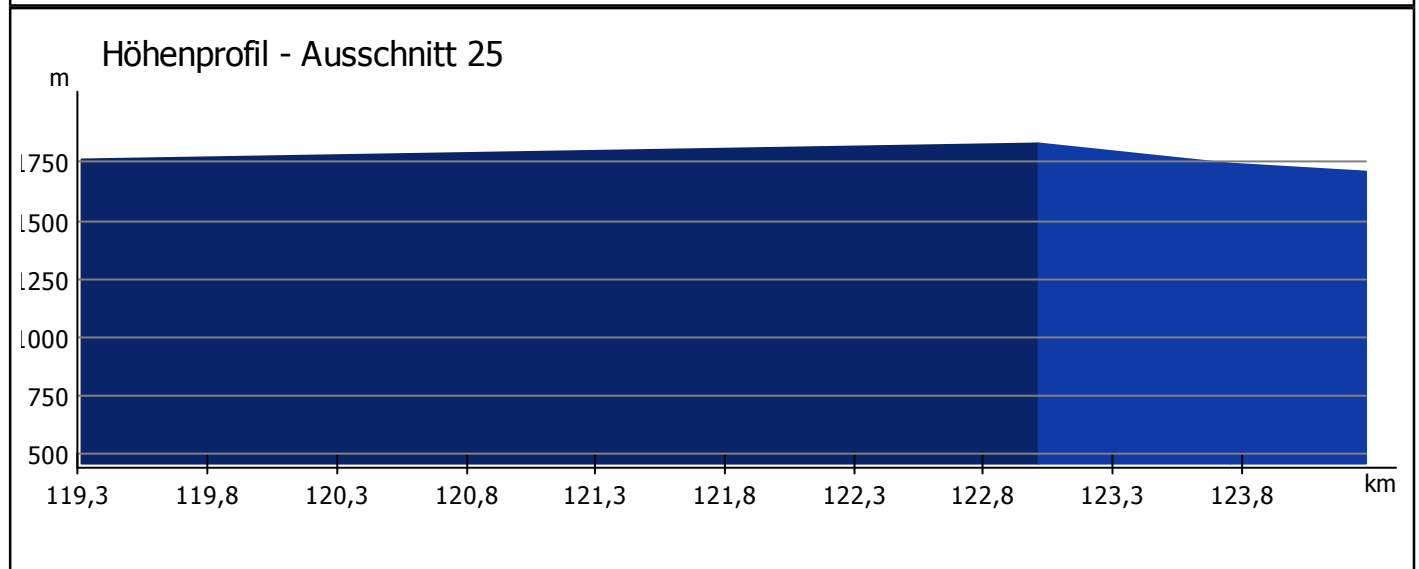
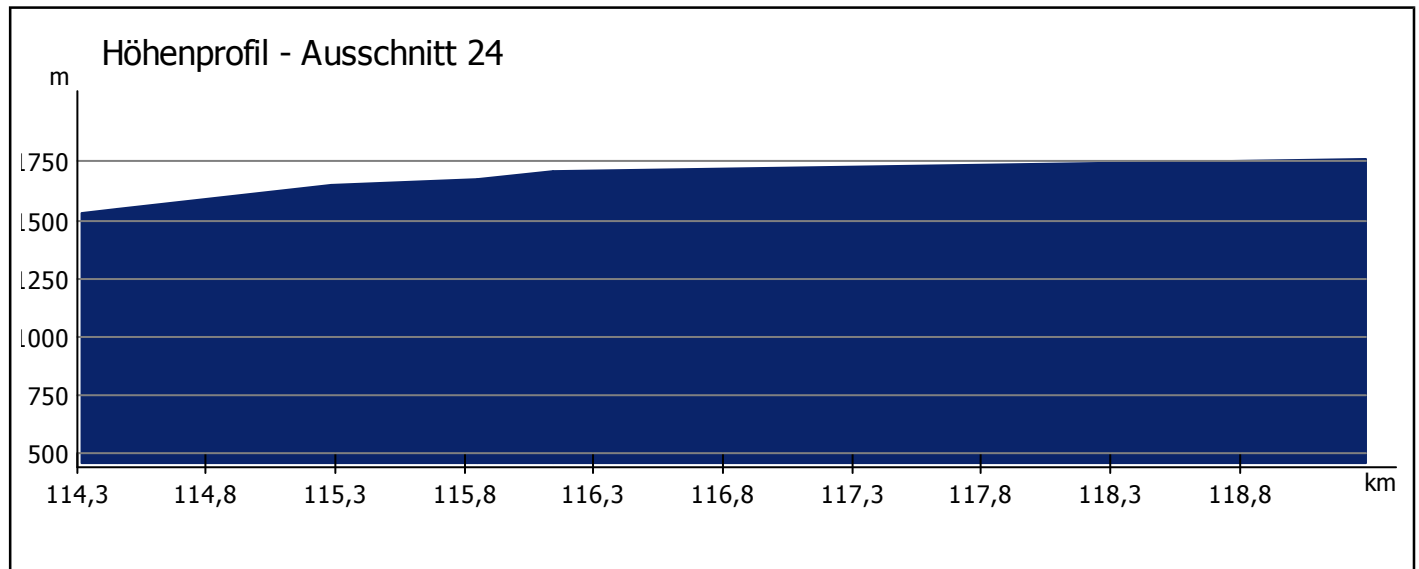


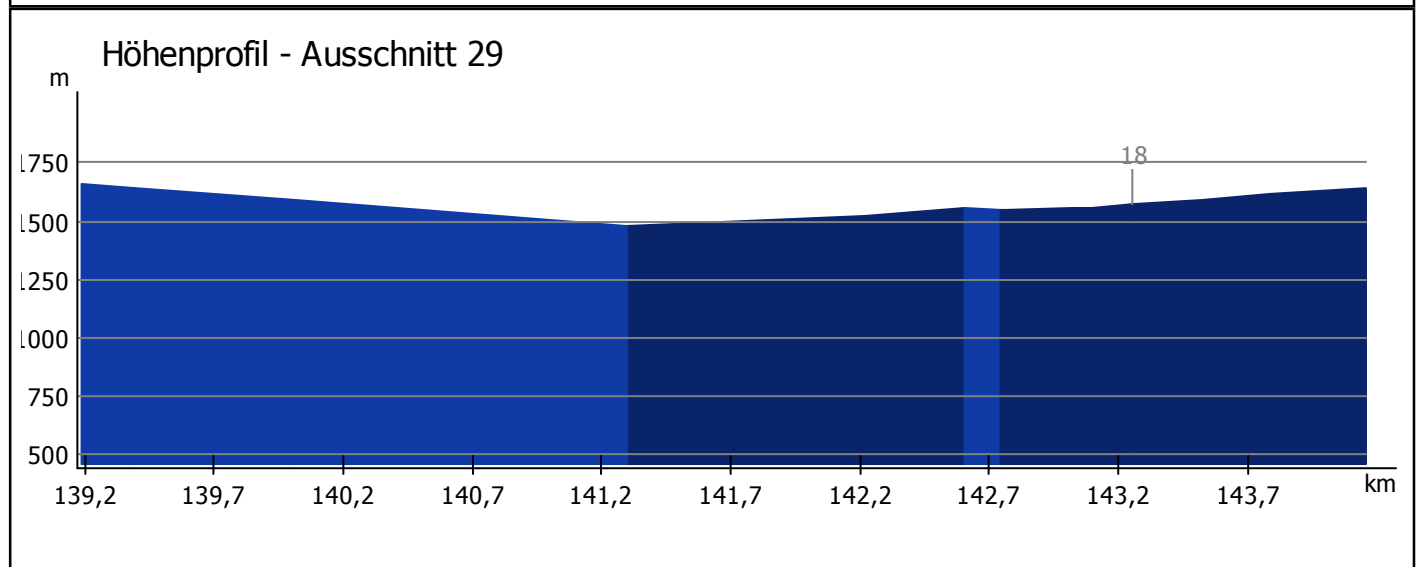
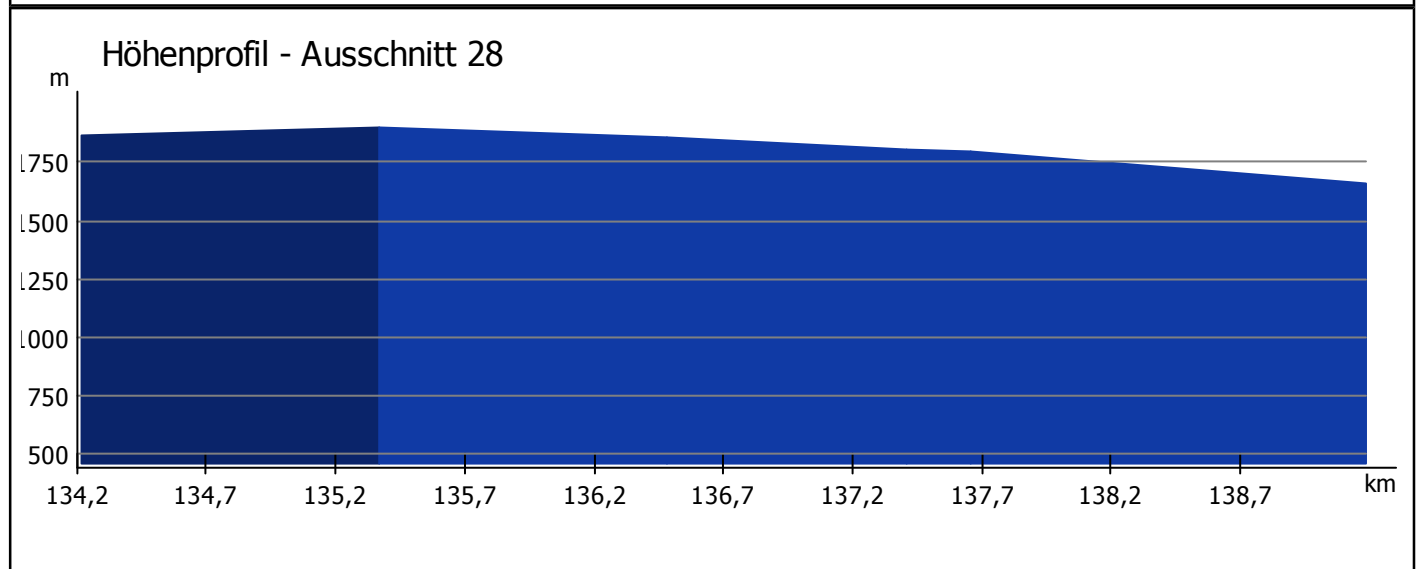
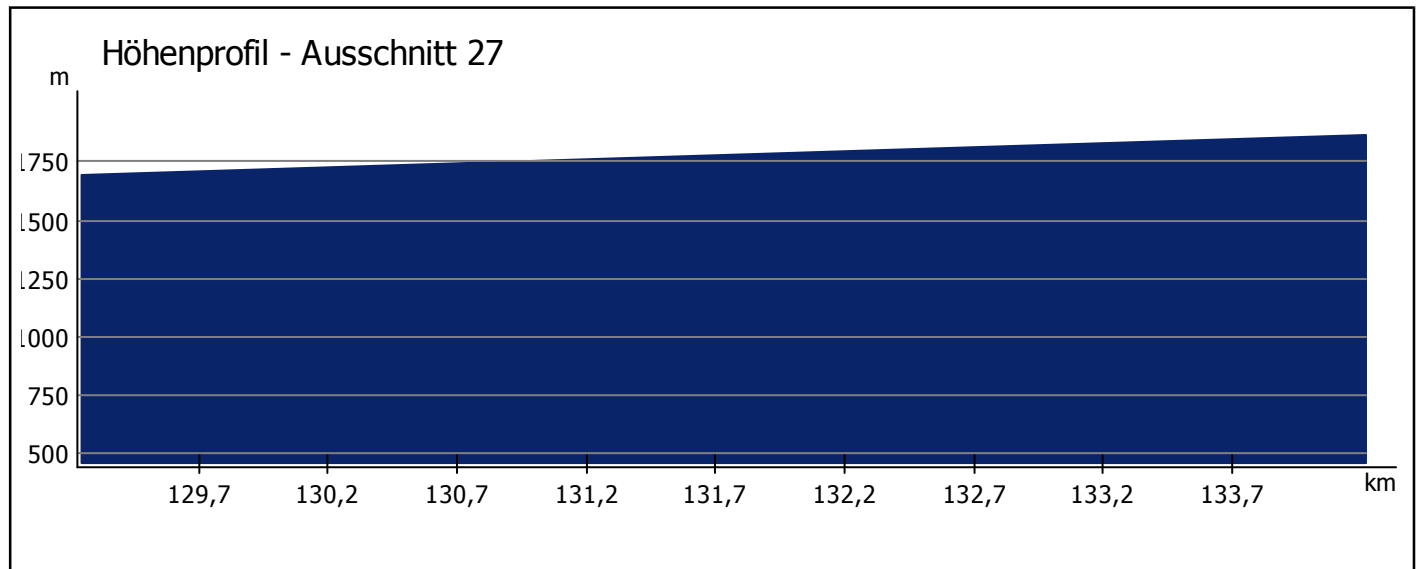


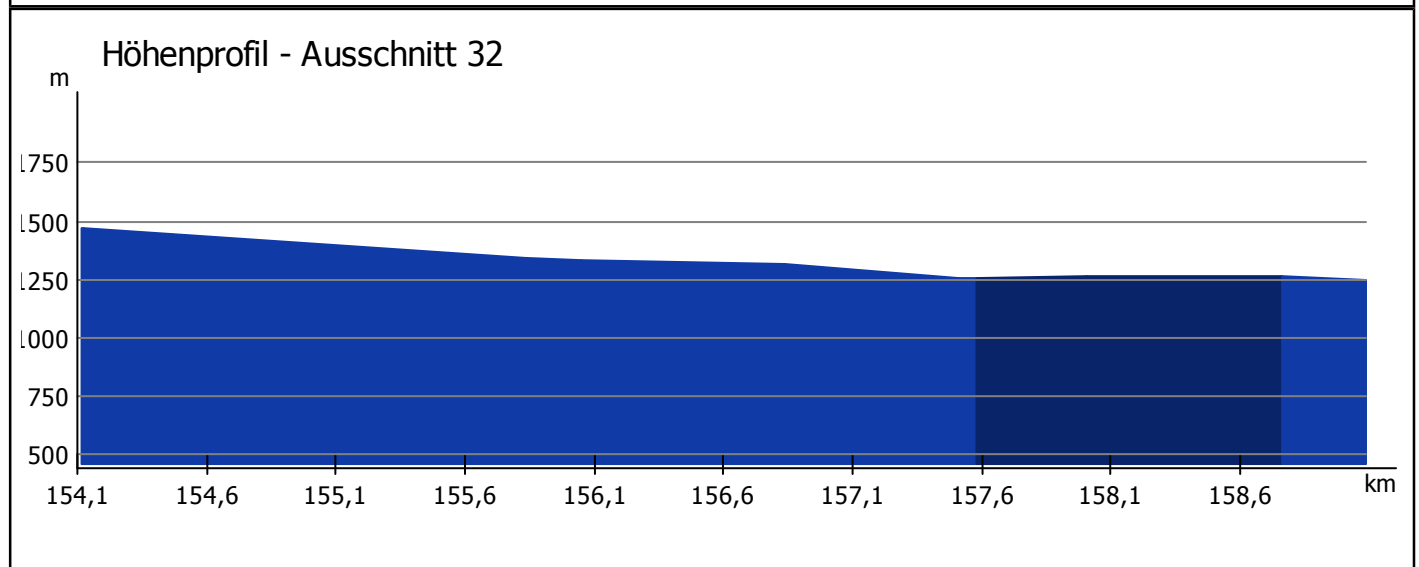
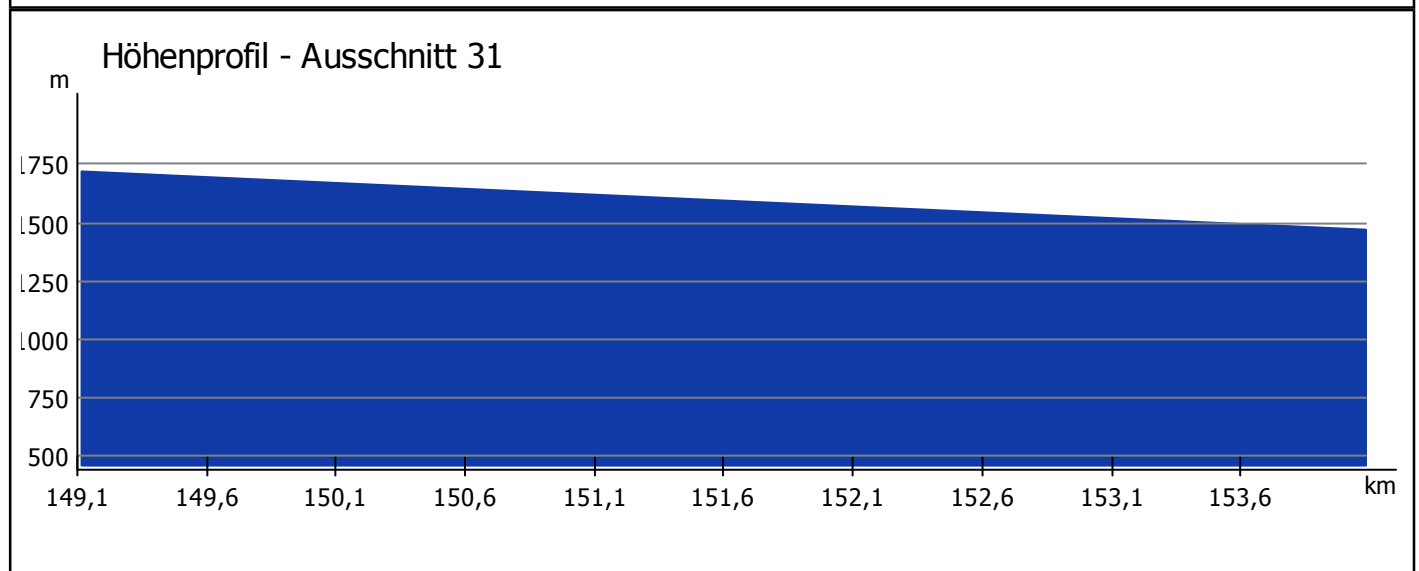
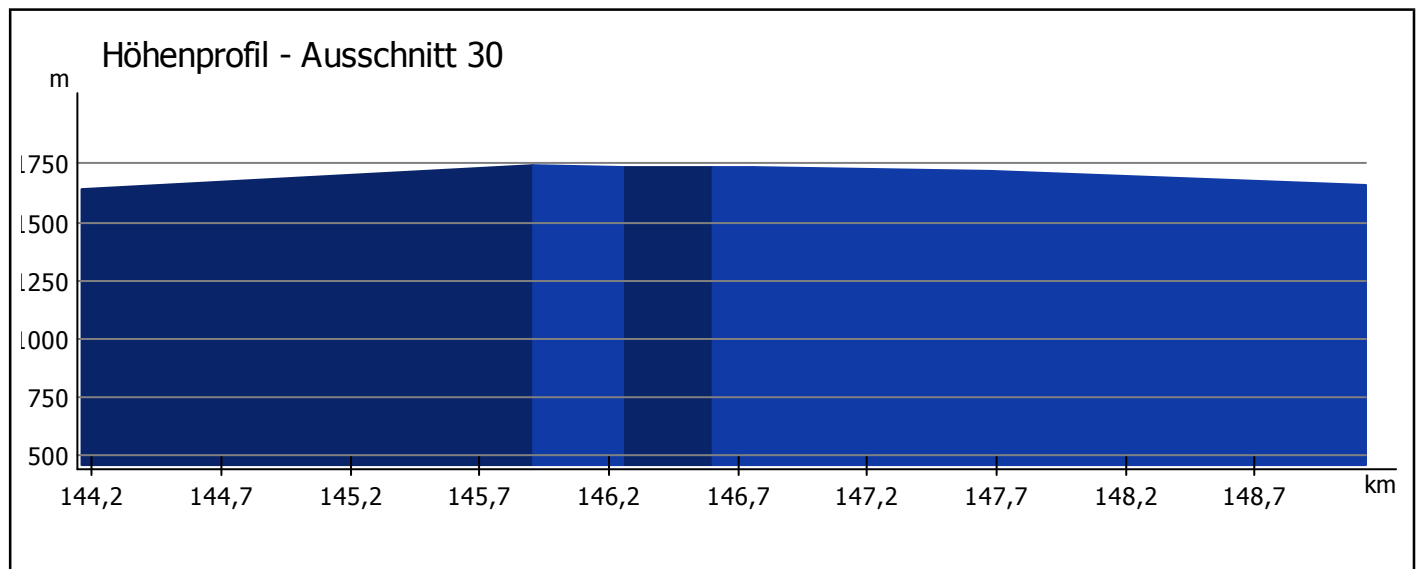


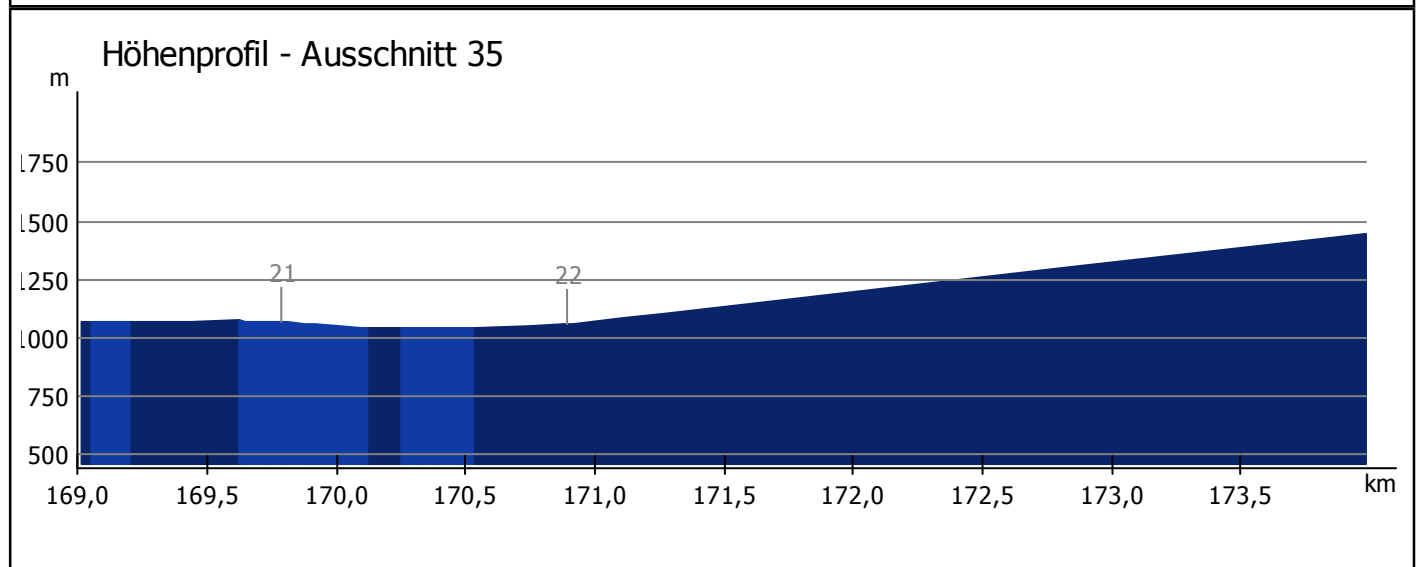
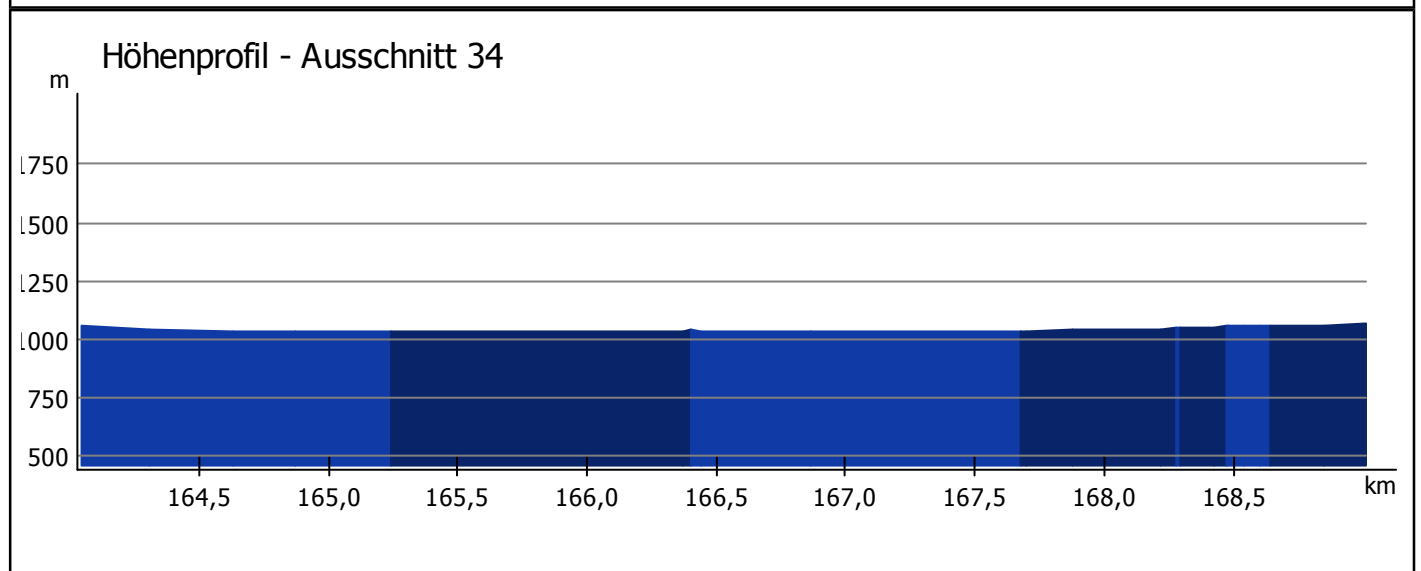
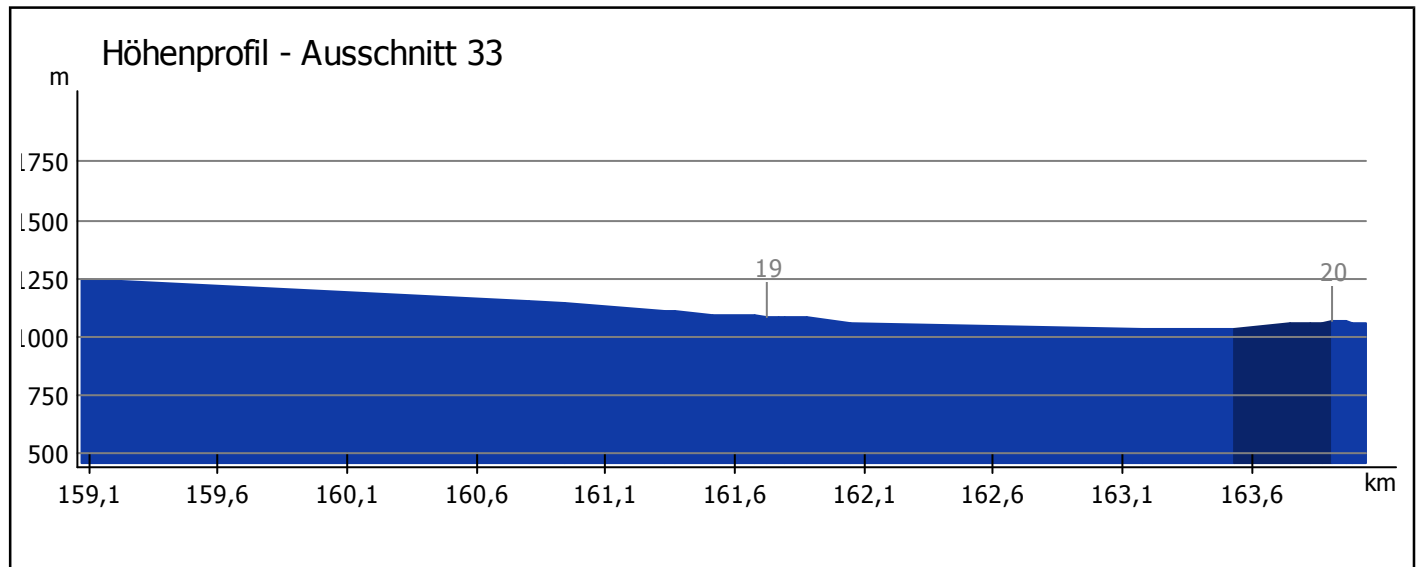


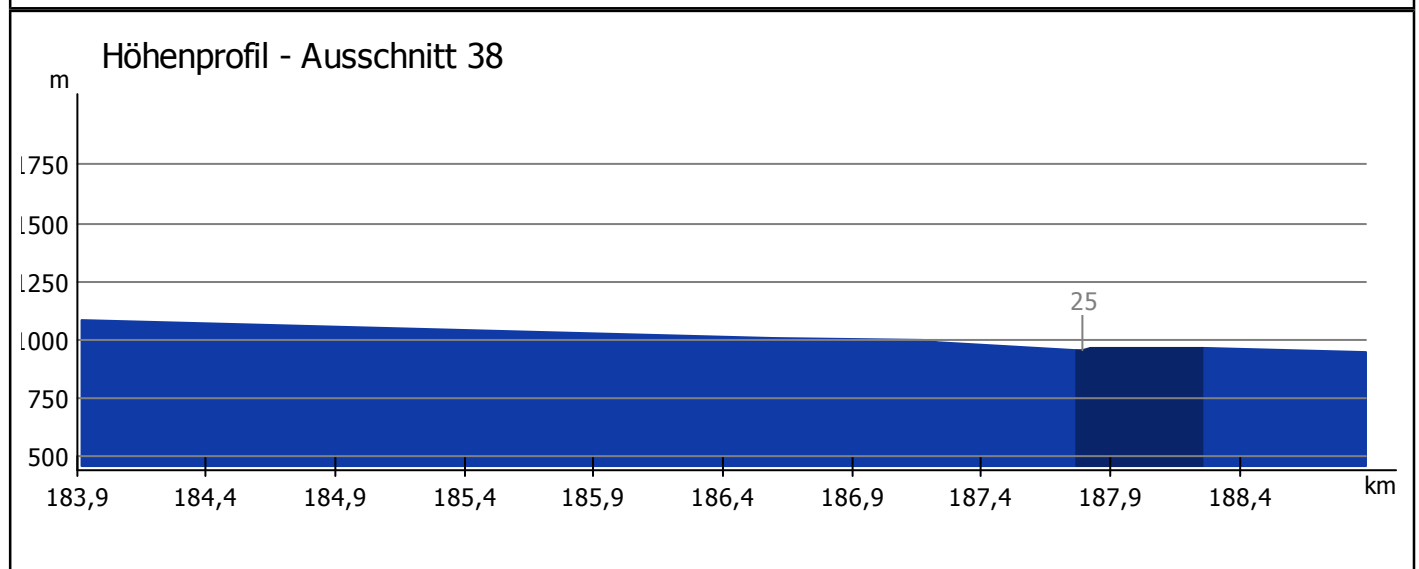
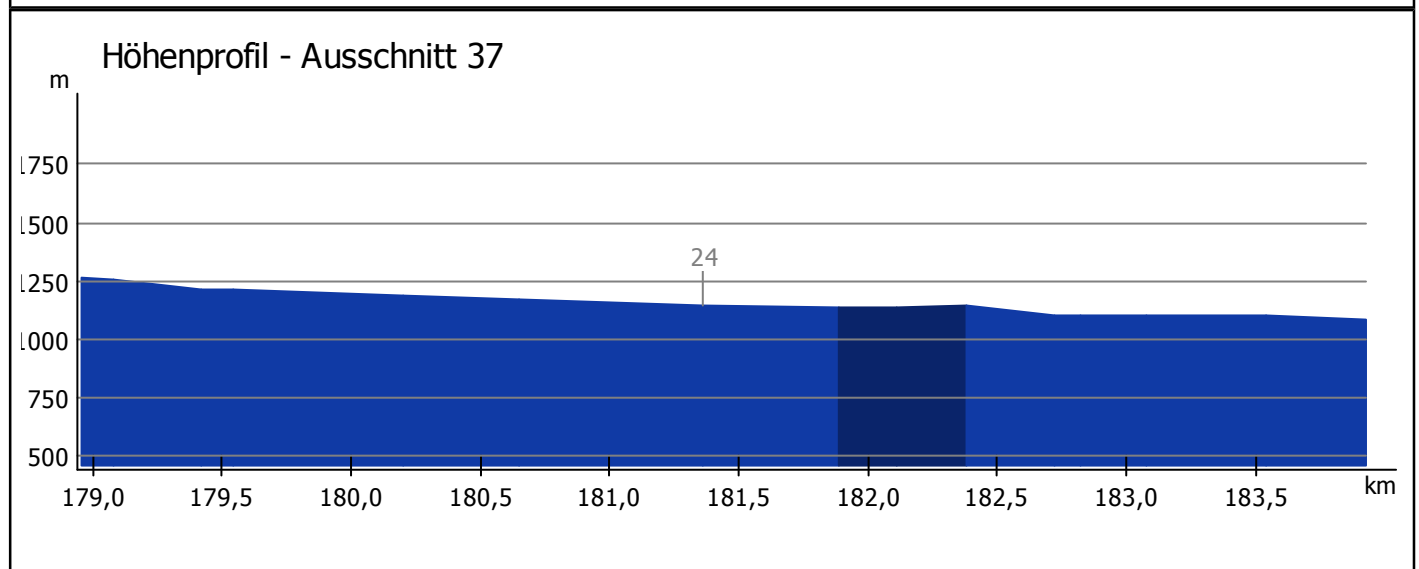
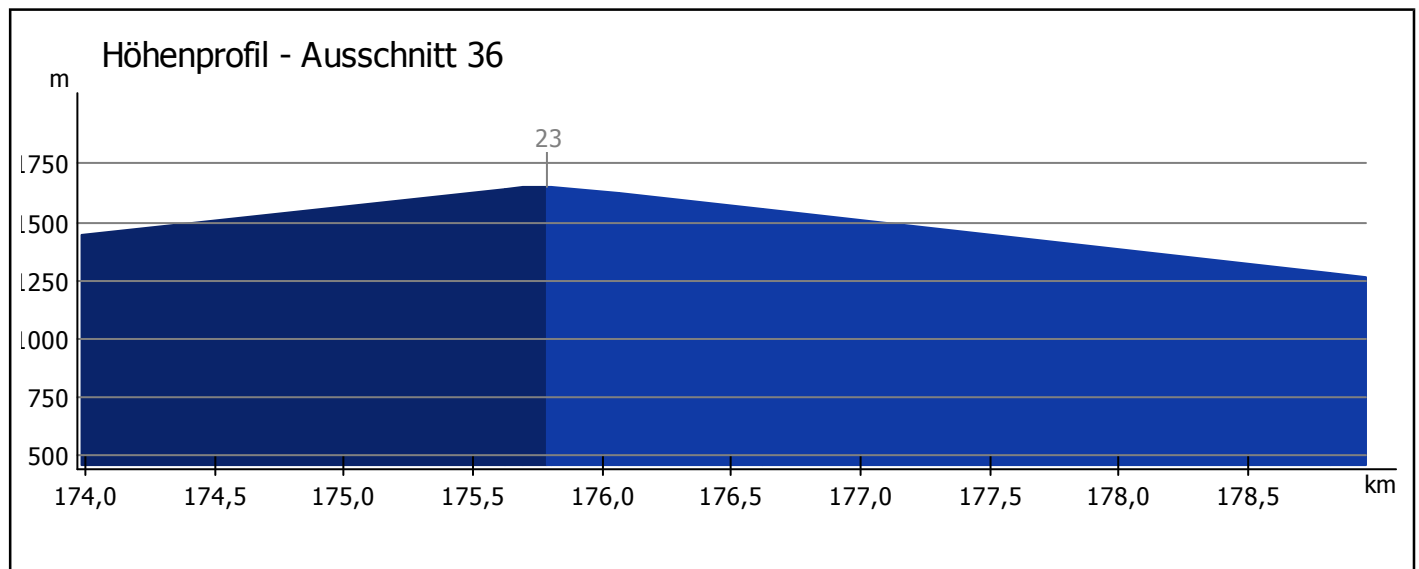


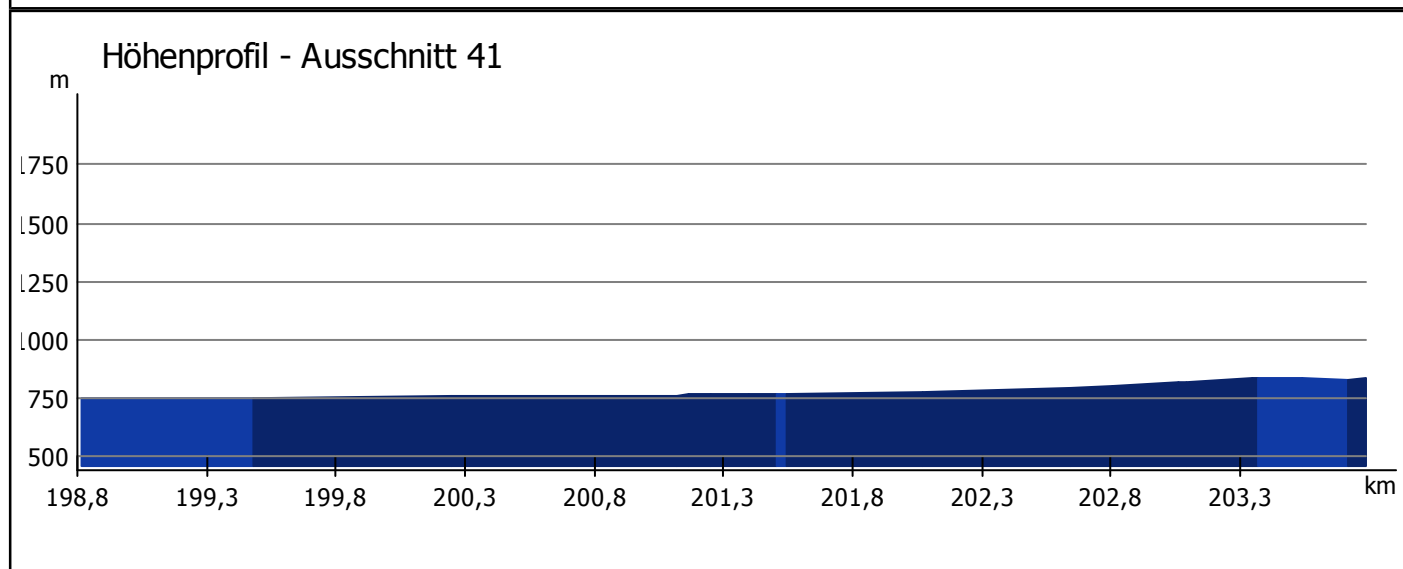
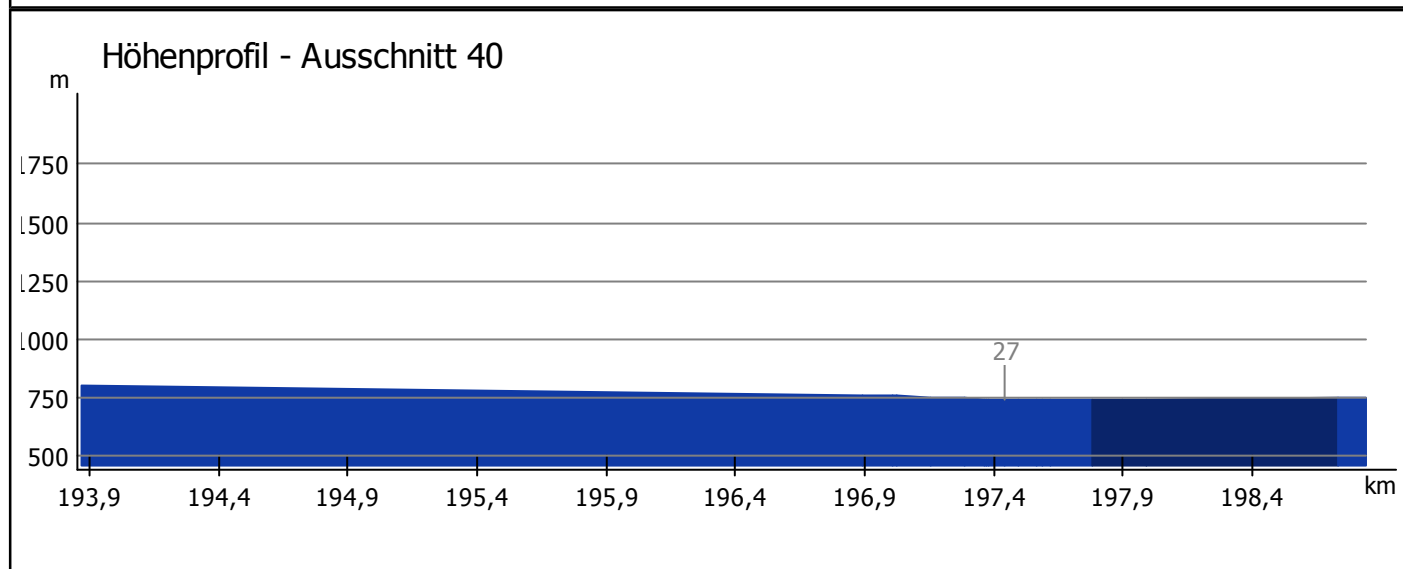
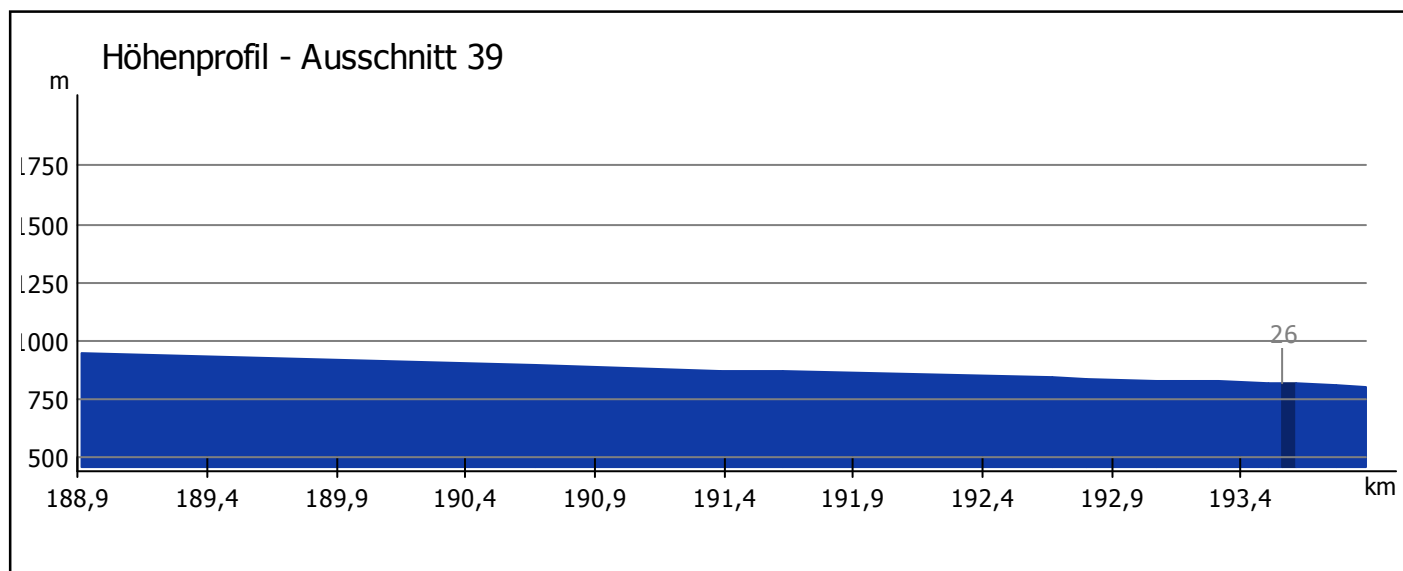


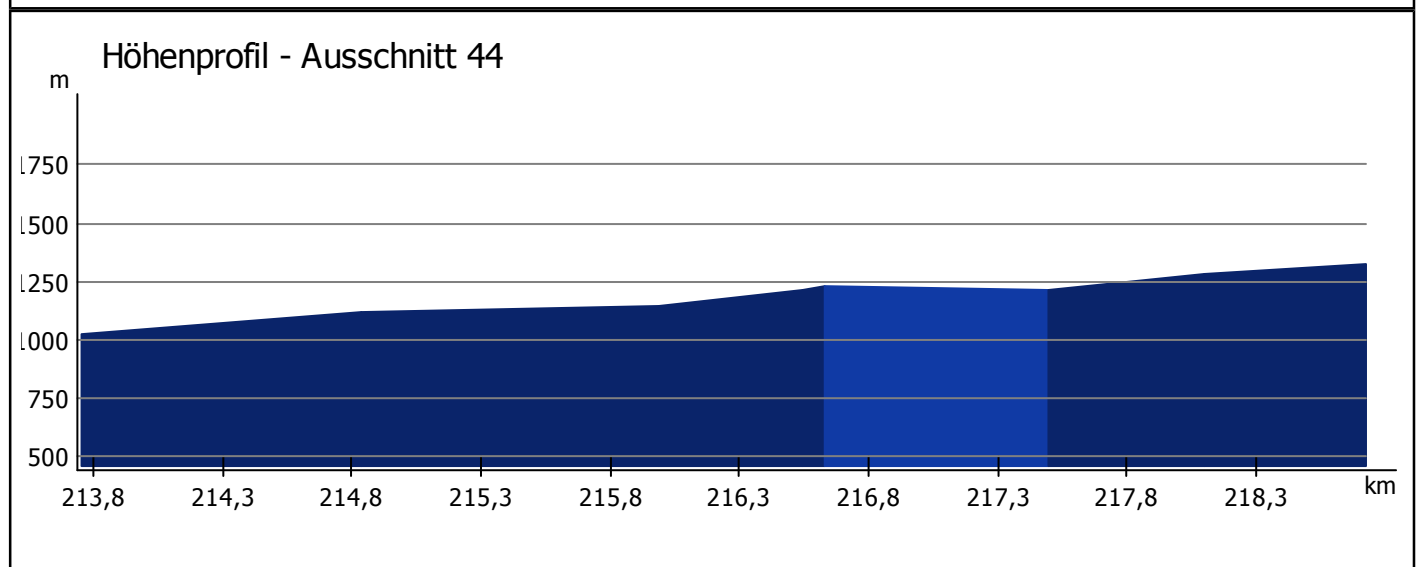
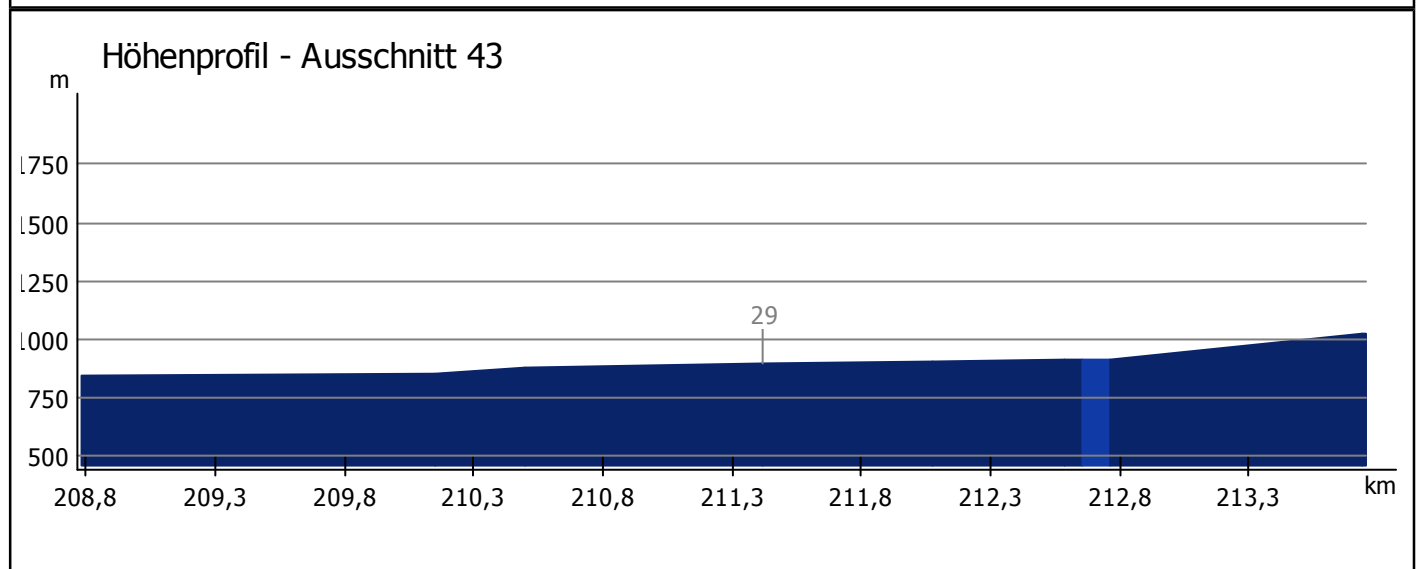
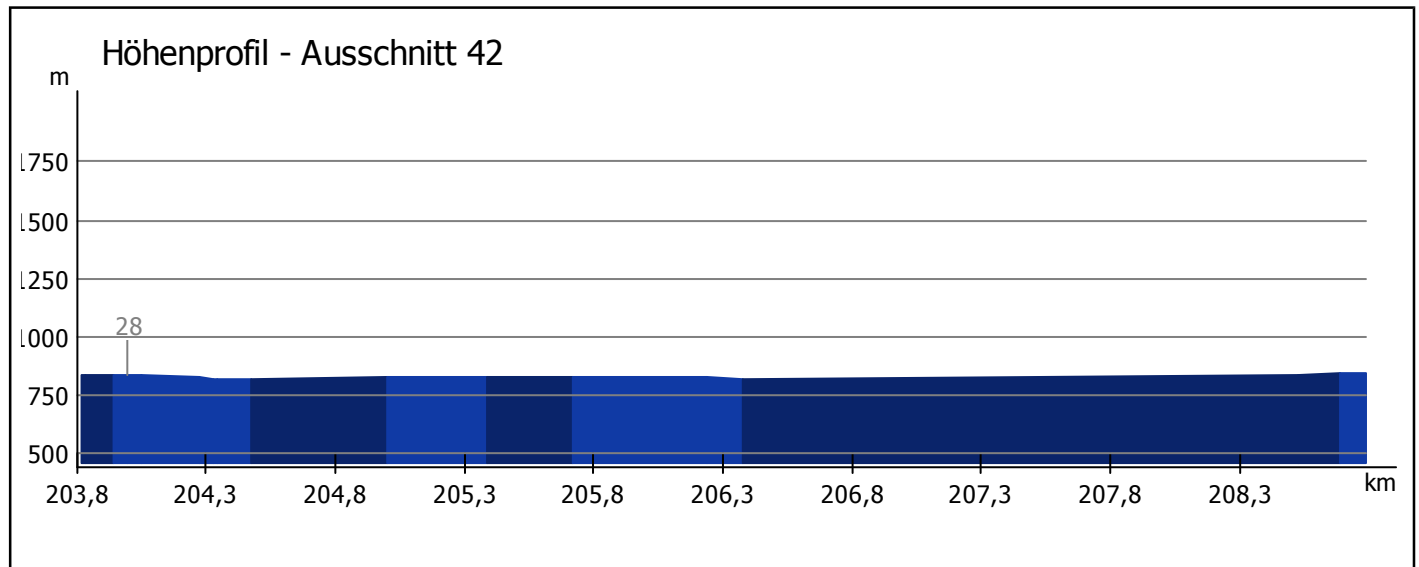


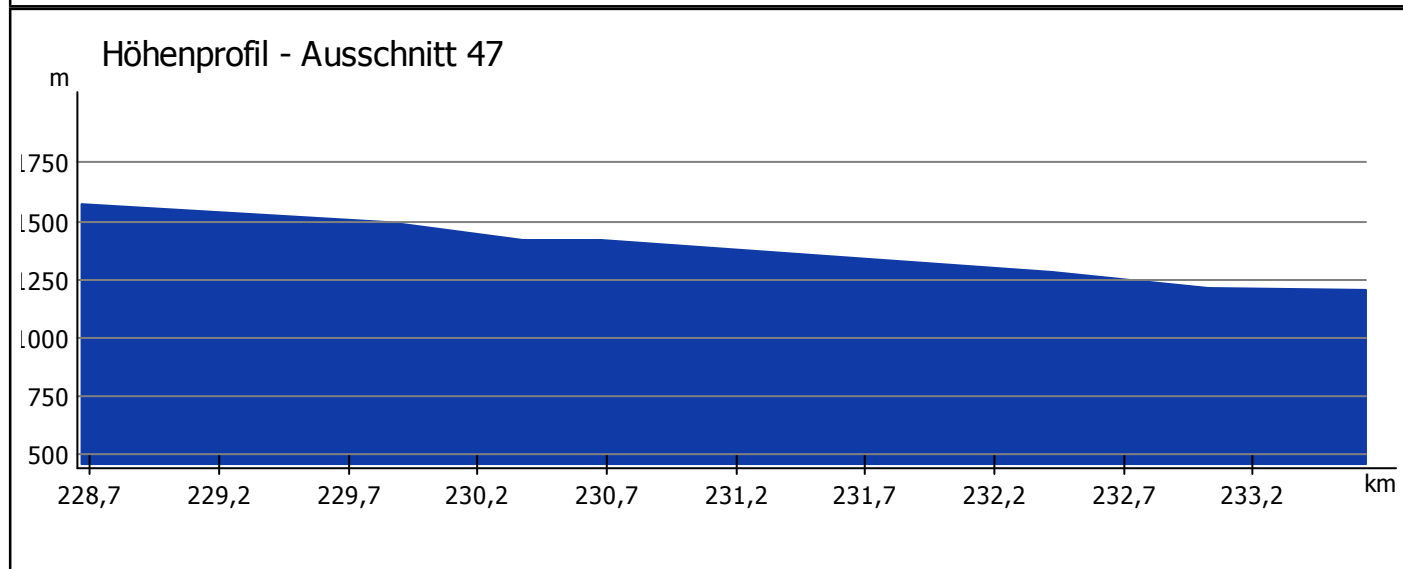
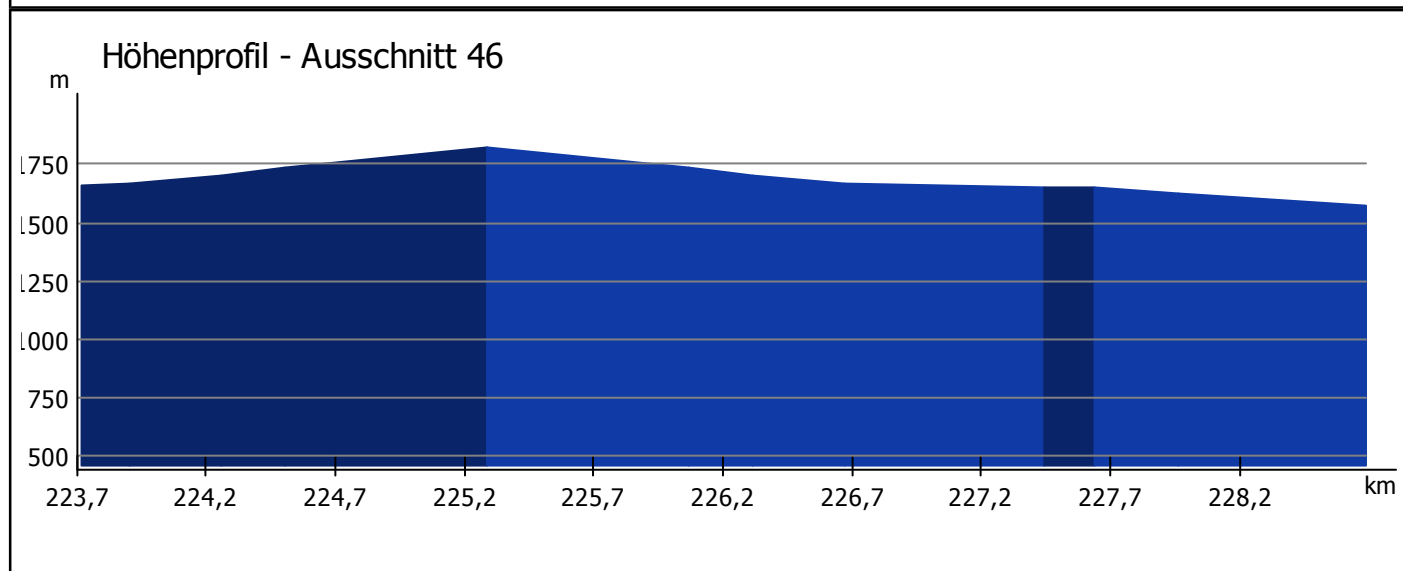
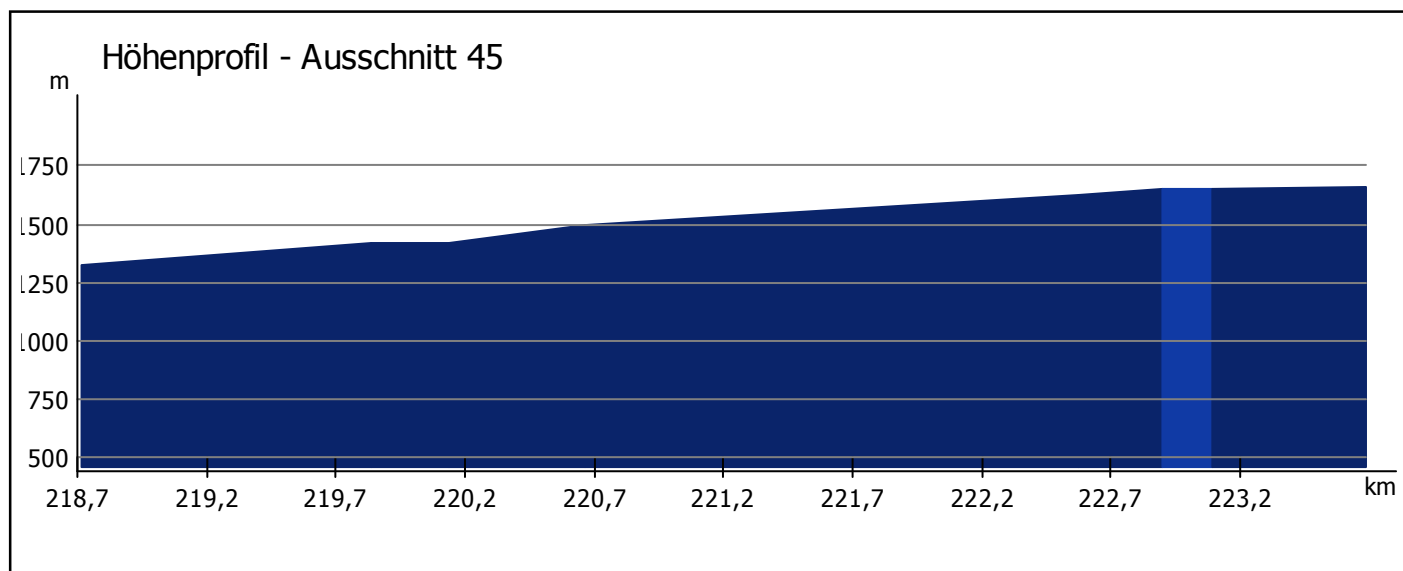


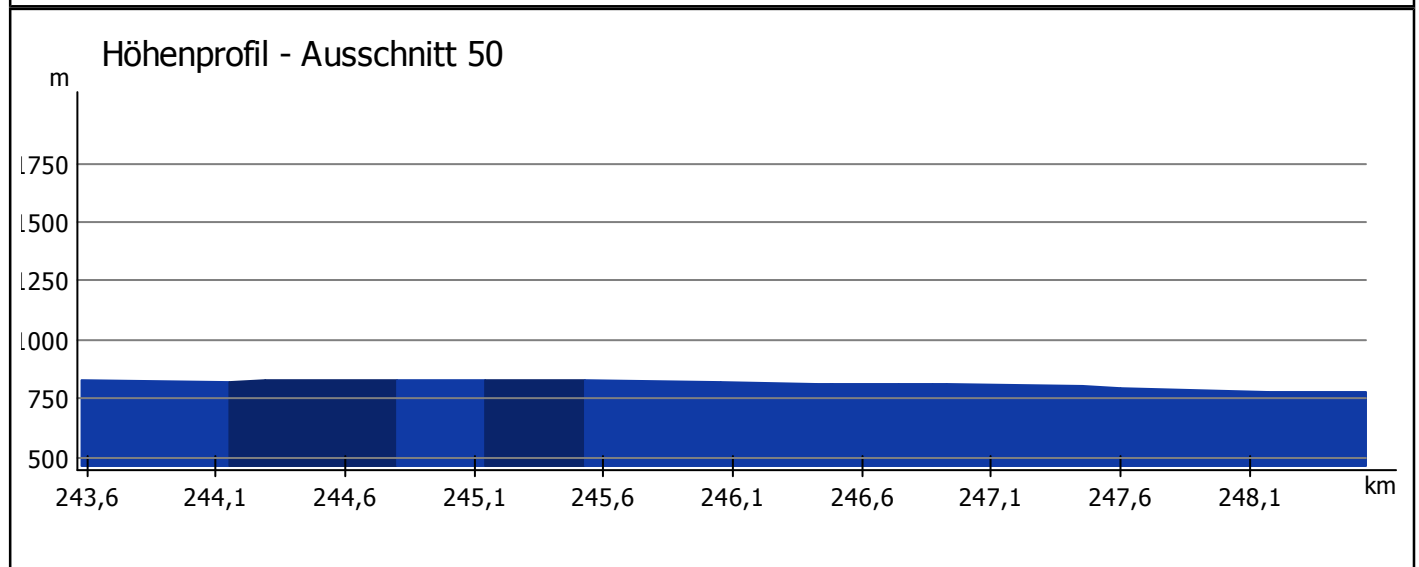
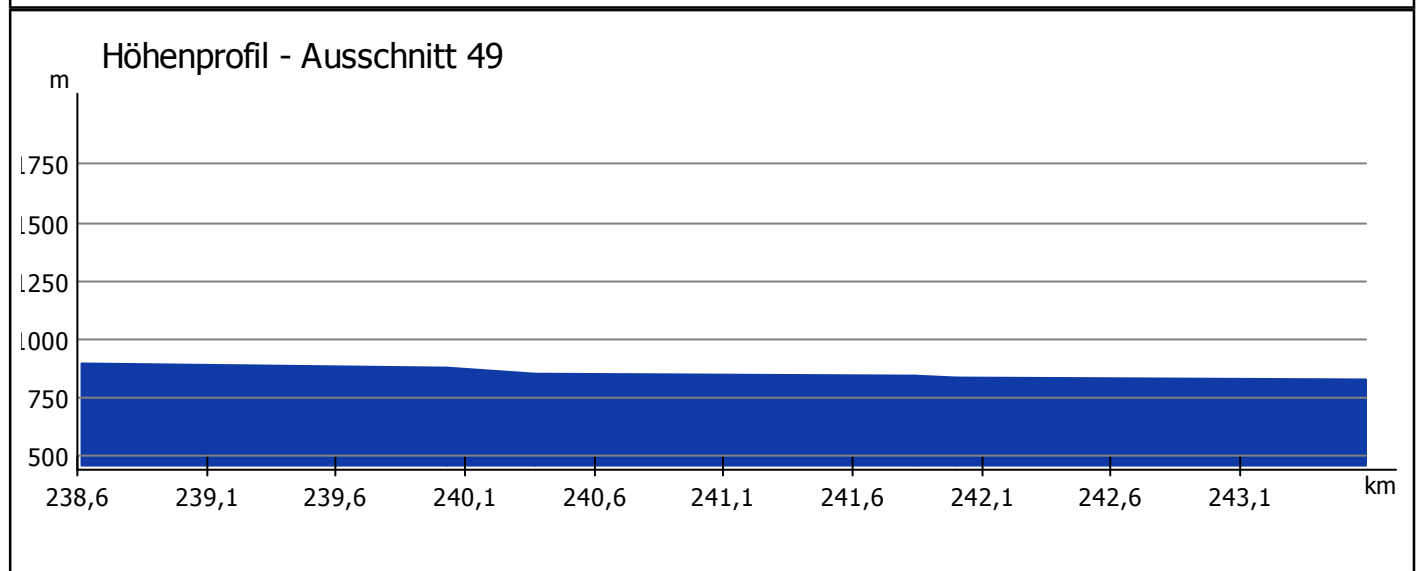
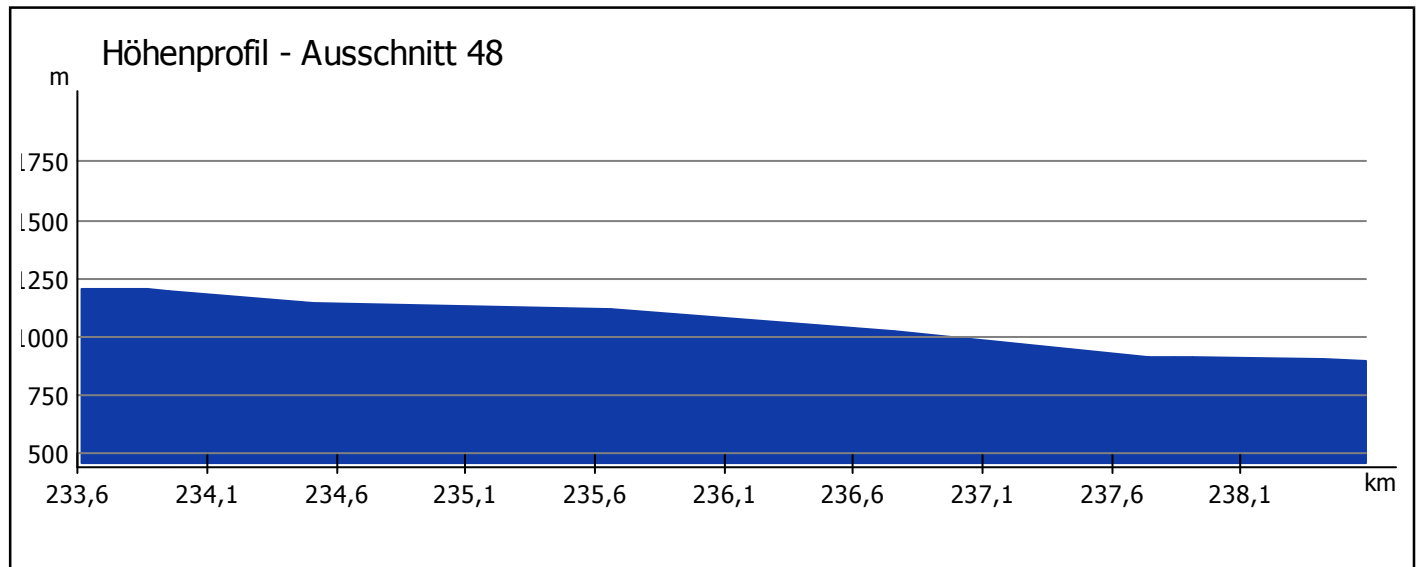


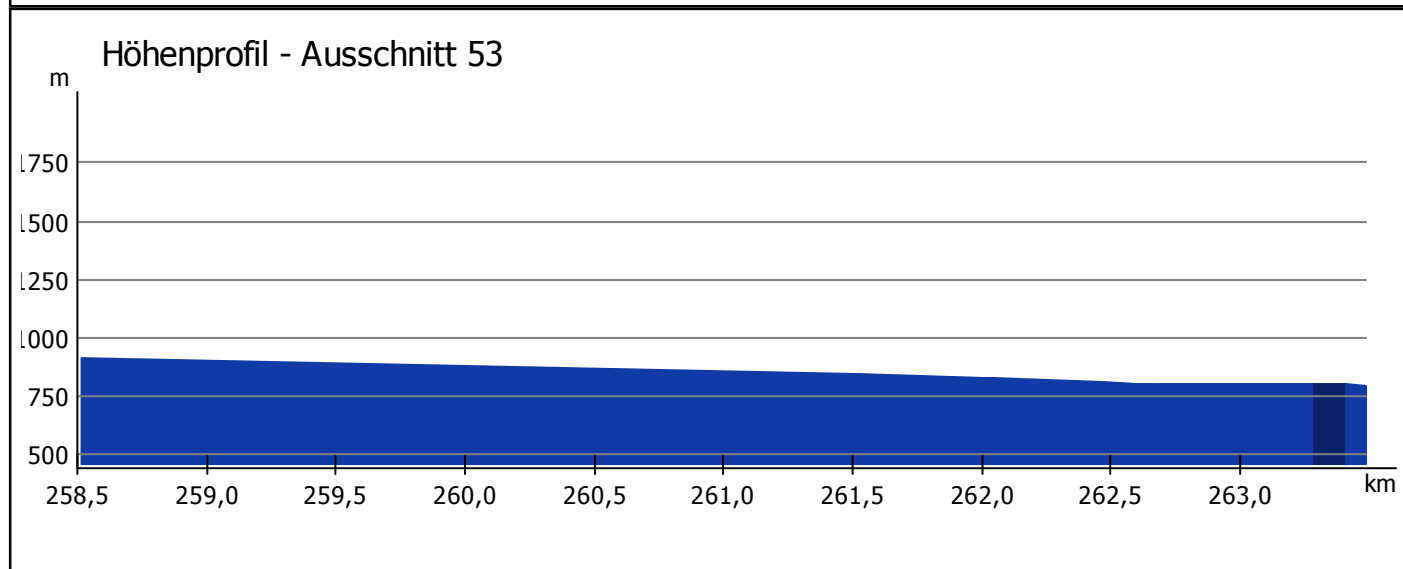
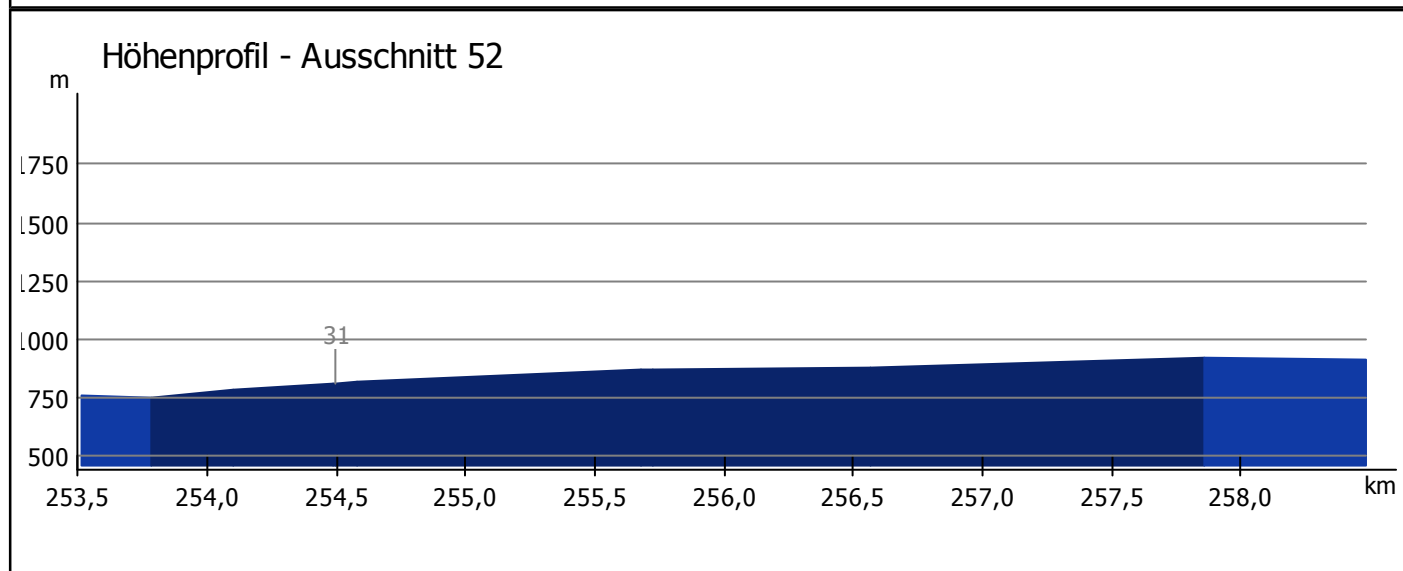
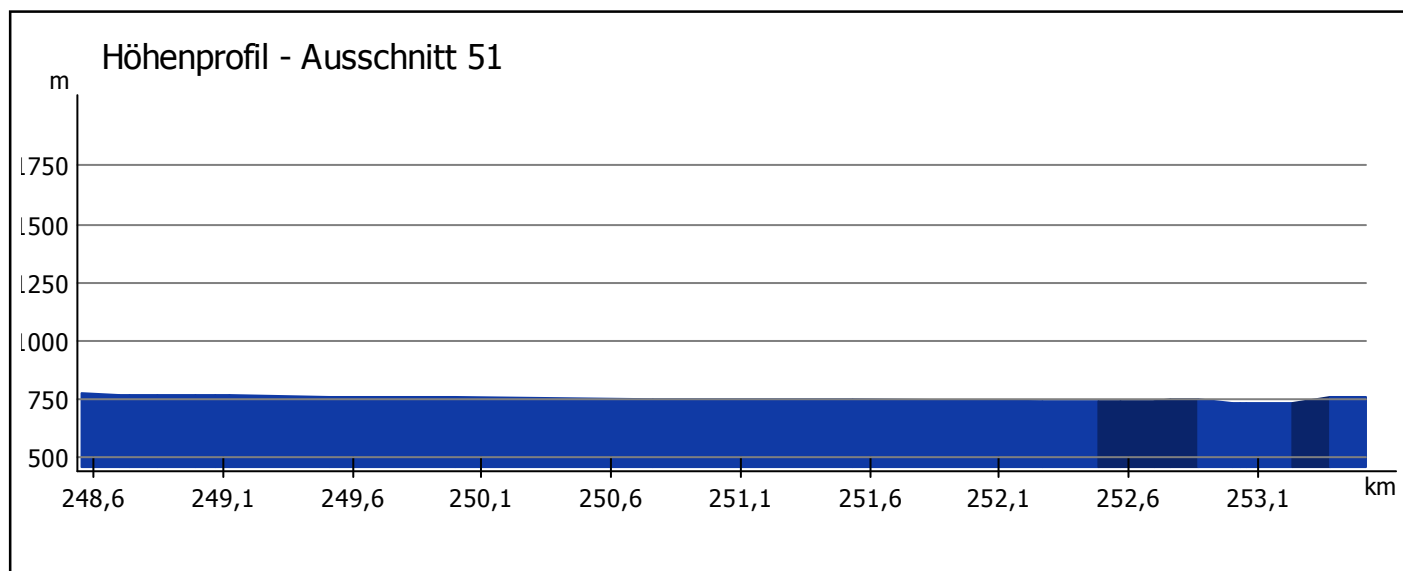


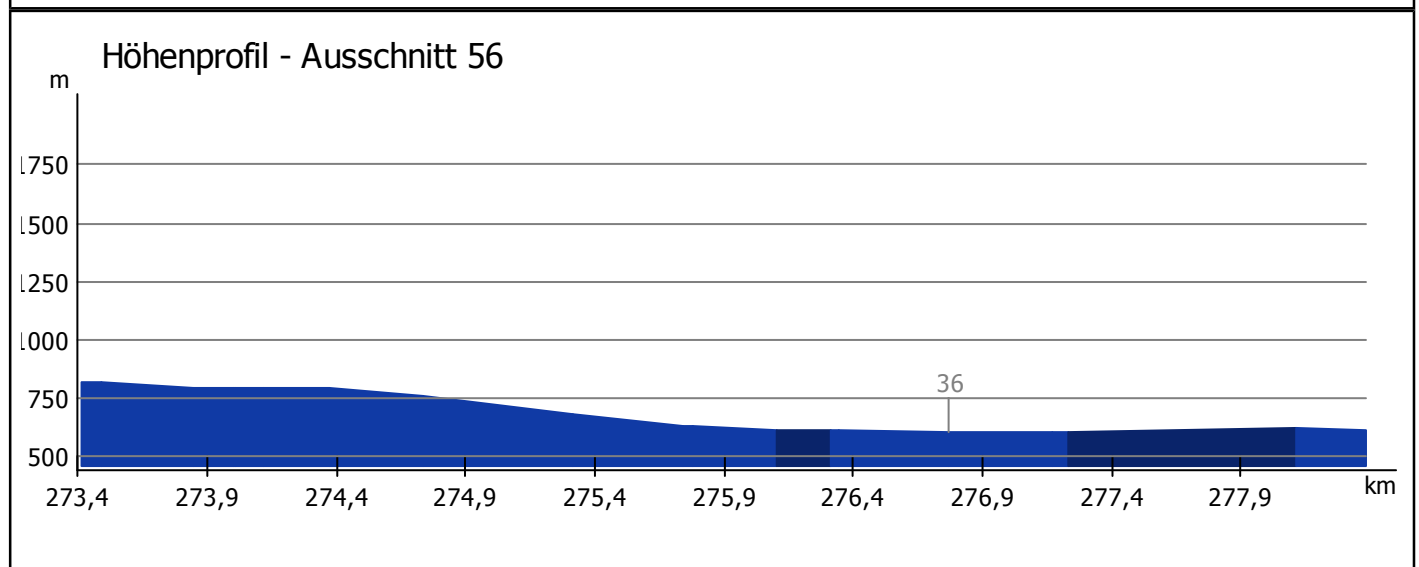
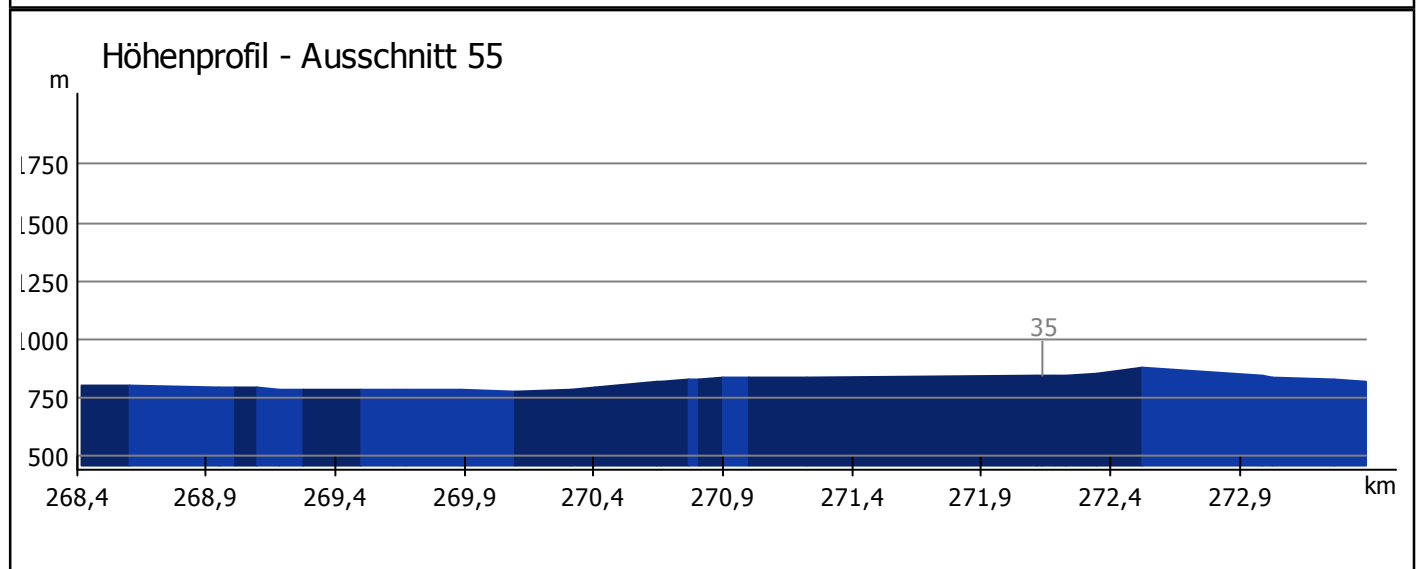
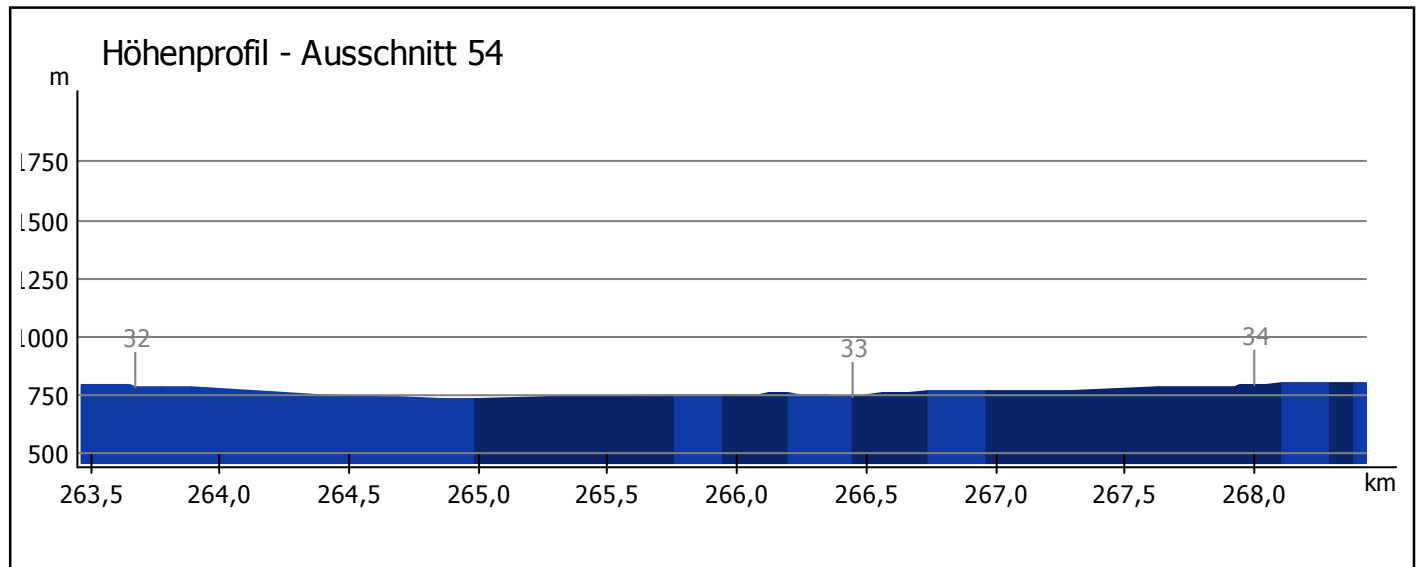


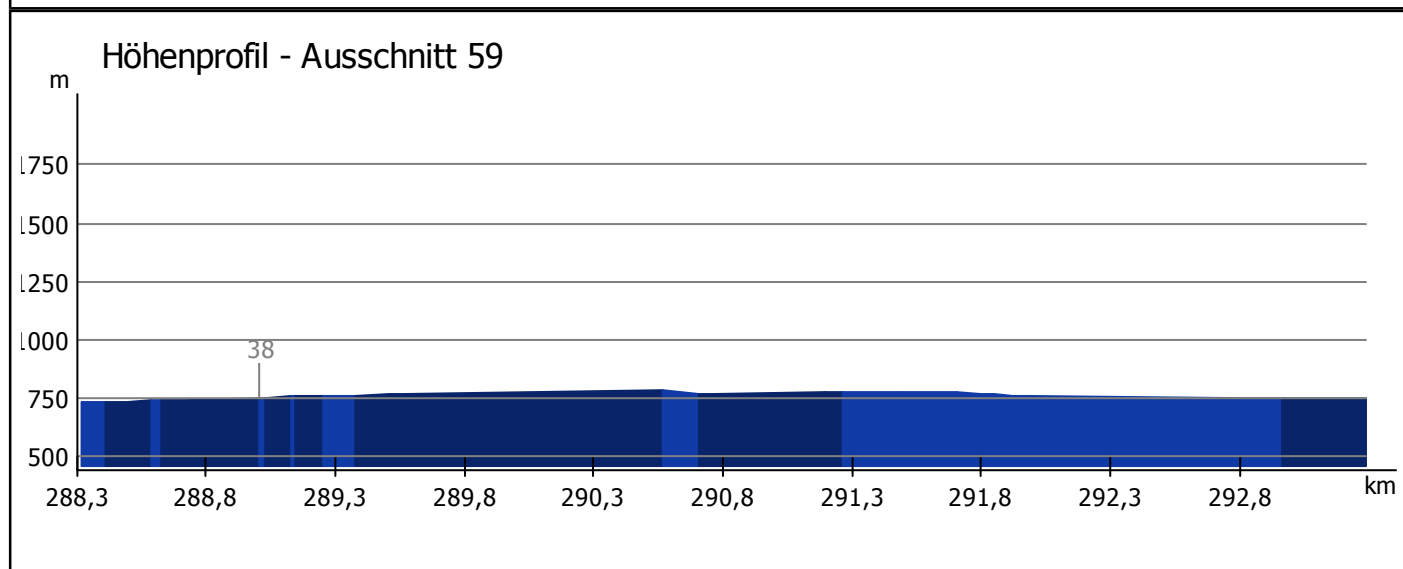
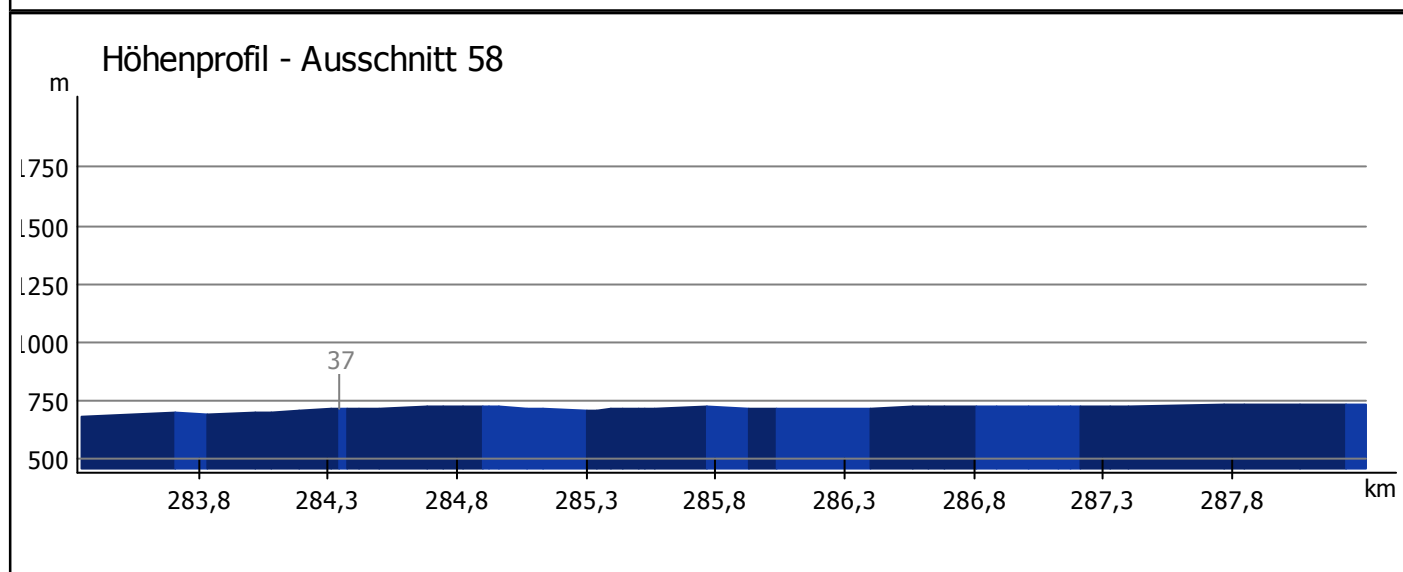
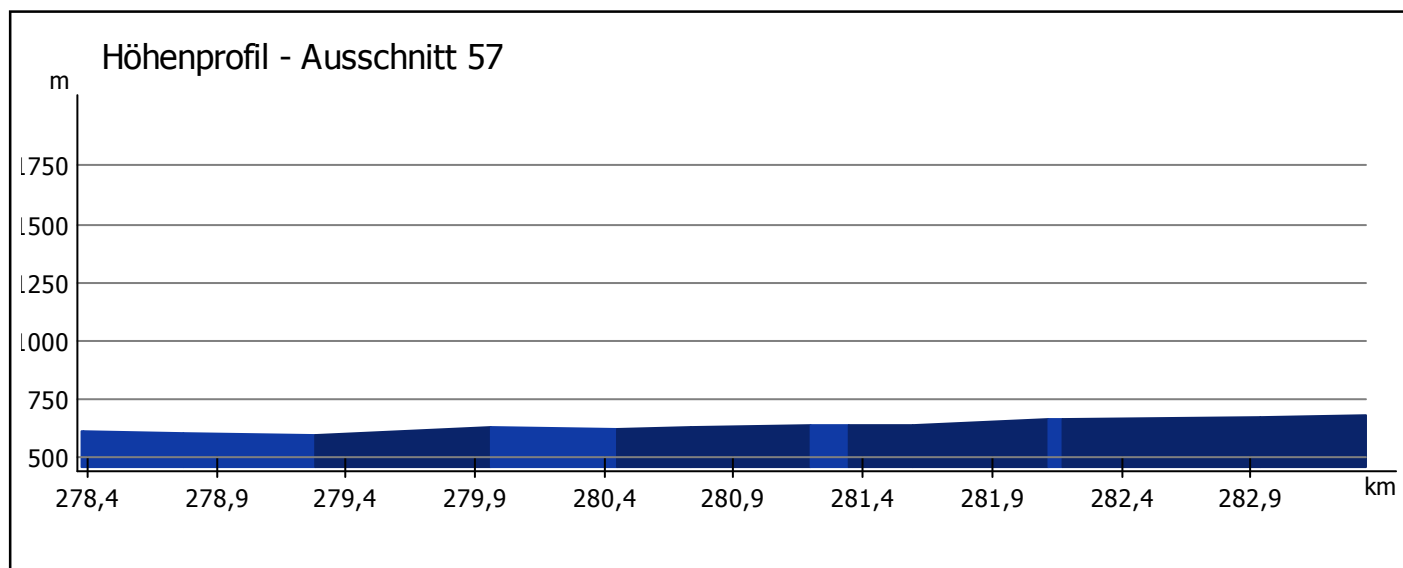


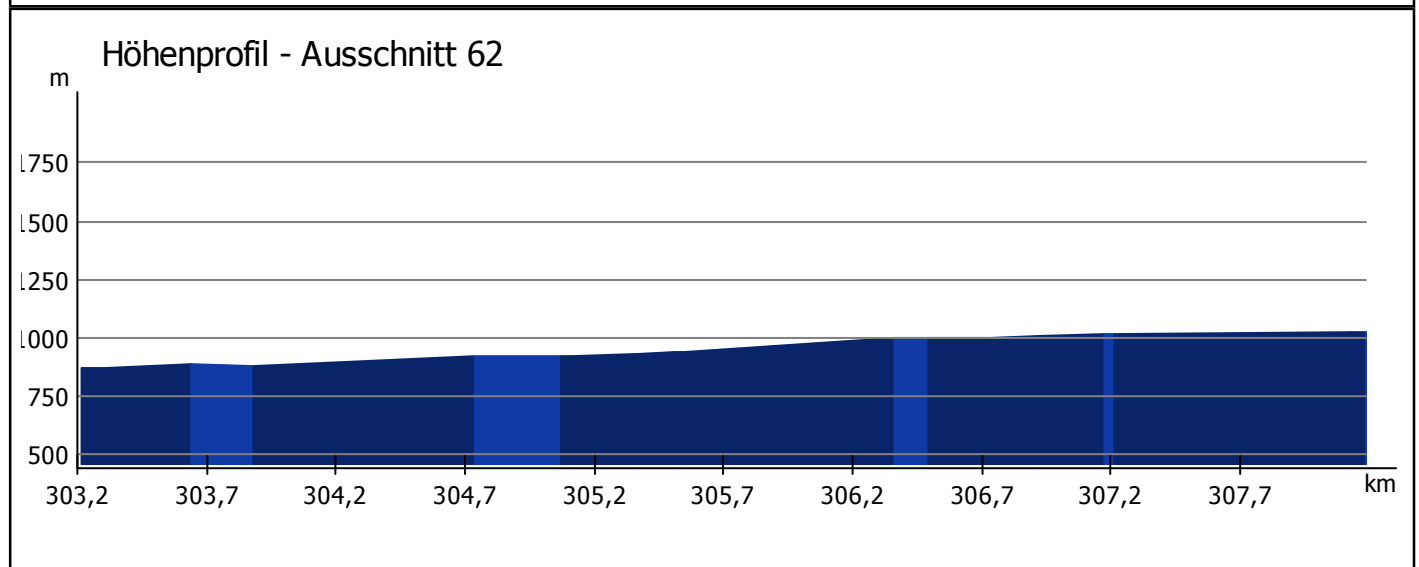
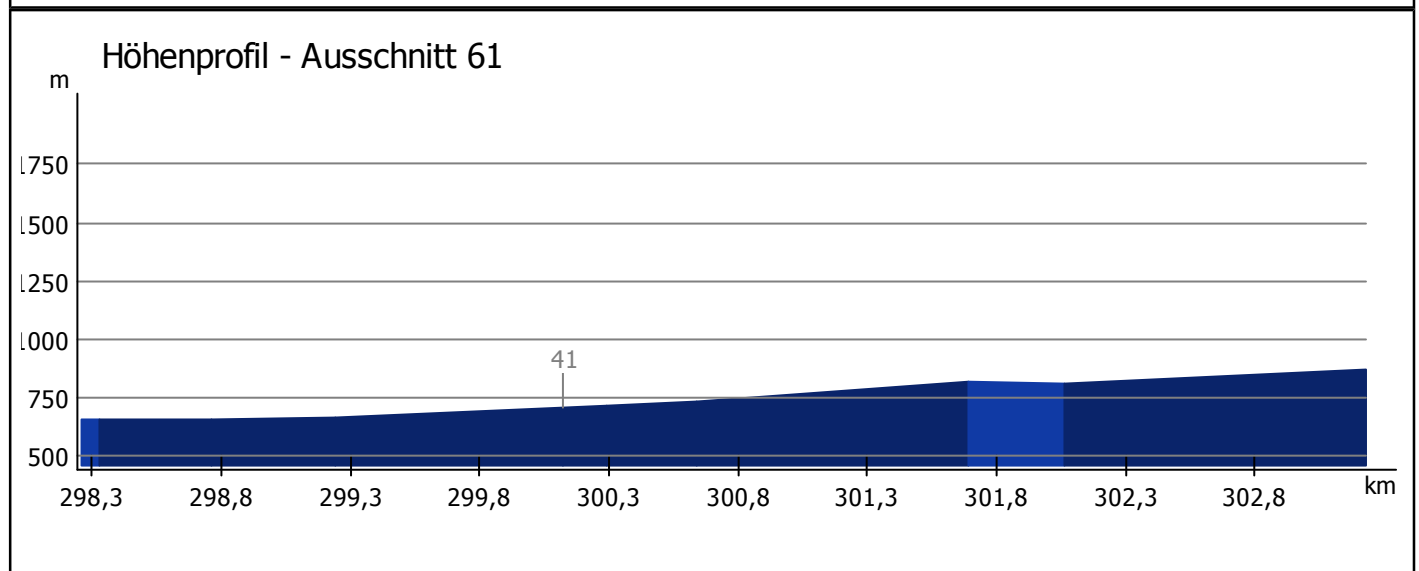
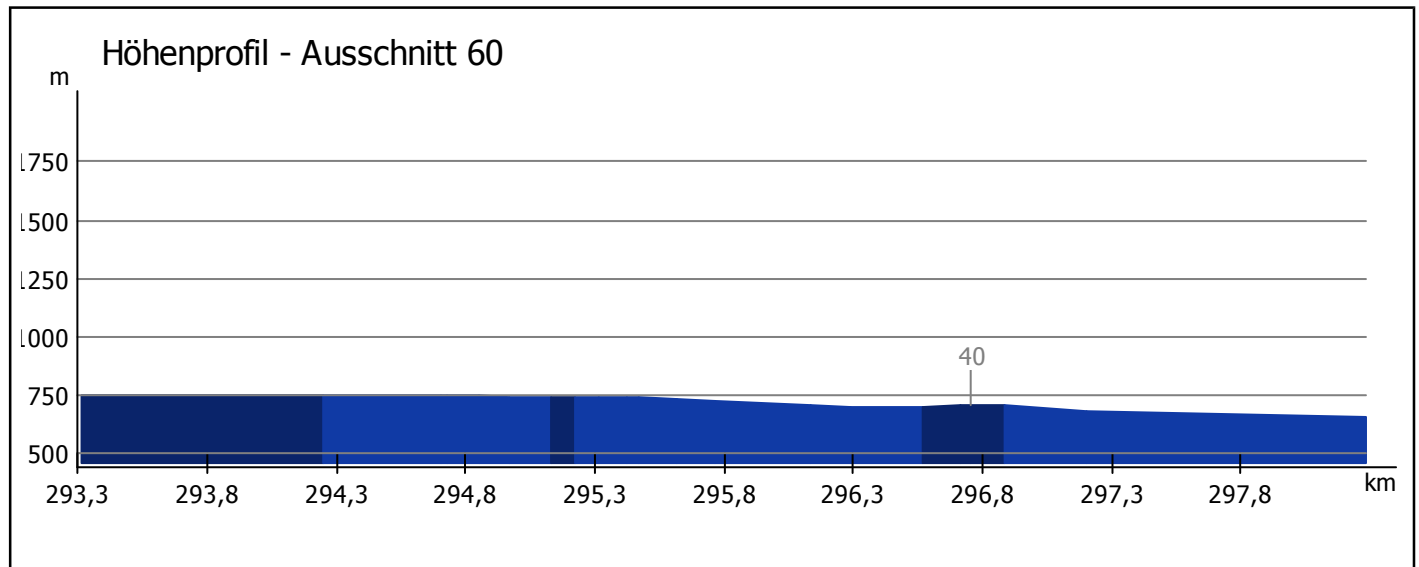


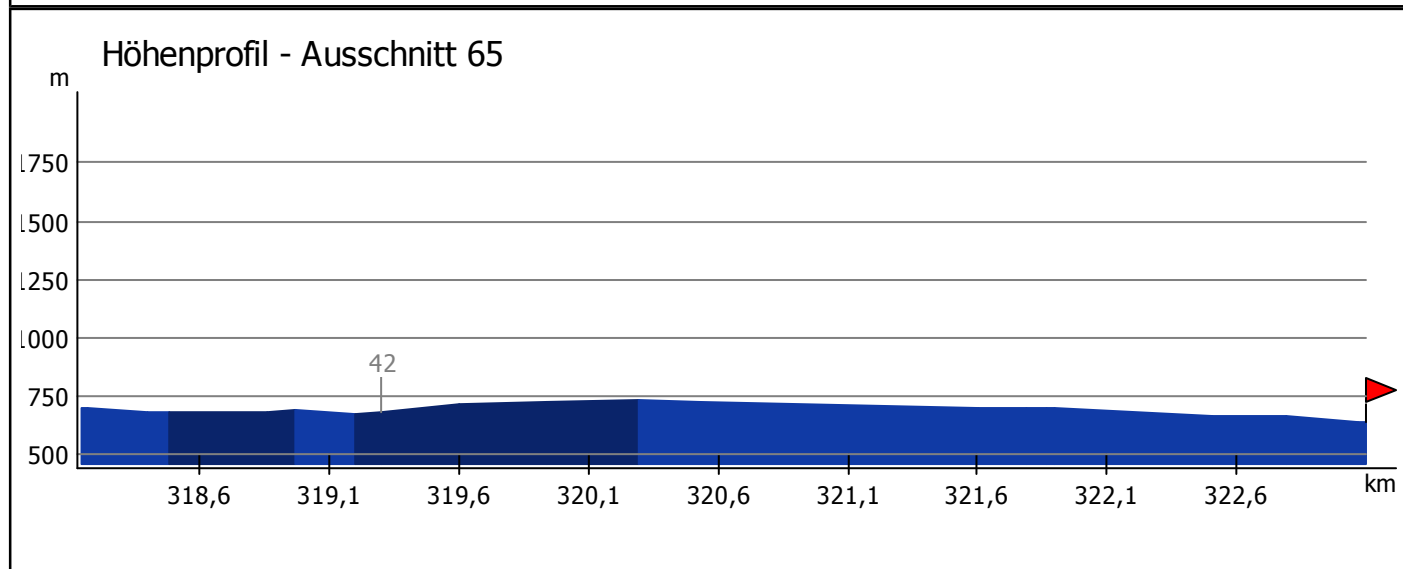
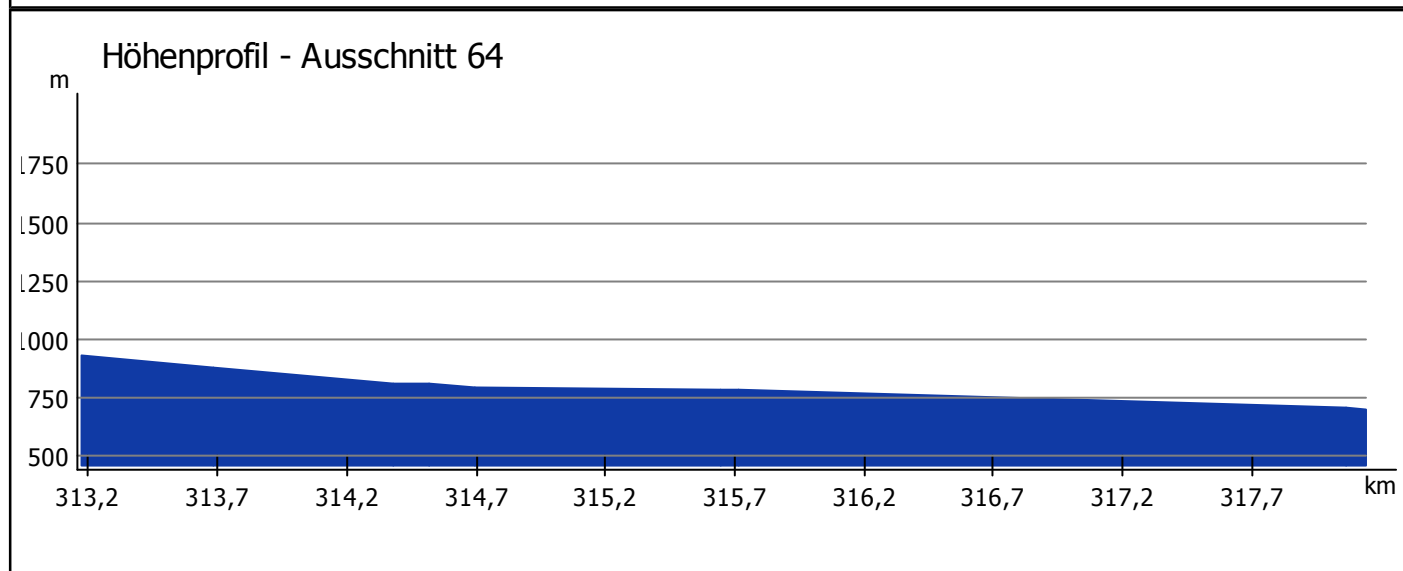
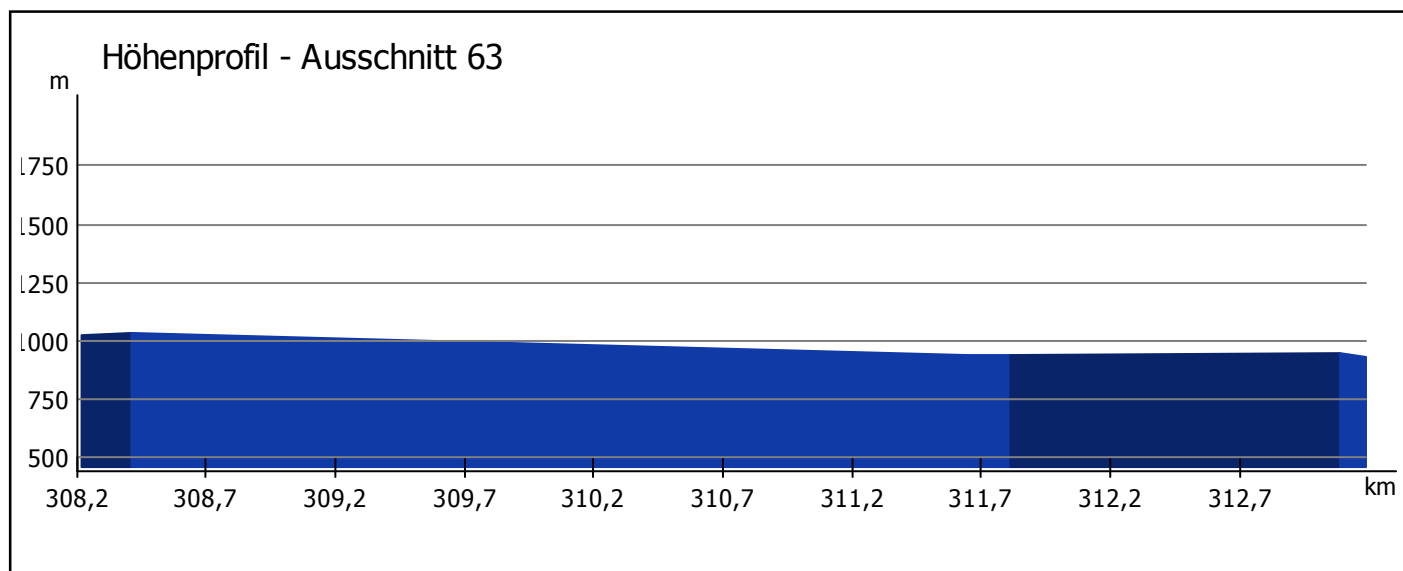












Höhe des Startpunkts	552 m	Überwundene Höhenmeter	
Höhe des Zielpunkts	644 m	Steigung	7303 m
		Gefälle	7211 m
Maximale Steigung	14,6 %	Höchster Punkt der Route	
Durchschnittliche Steigung	4,5 %	1899 m bei 135,4 km	
Maximales Gefälle	14,4 %	Tiefster Punkt der Route	
Durchschnittliches Gefälle	4,4 %	547 m bei 0,3 km	